

Stoney Middleton

Area Type and Code
Parish (E04002810)

Age structure

| Total population | Total 16+ population |
|------------------|----------------------|
| 470 | 402 |

Table KS102EW

| Residents by age | Number of people | All as % of total population | | |
|-------------------|------------------|------------------------------|----------|------------|
| | | This Area | D. Dales | Derbyshire |
| 0 to 4 years | 21 | 4.5 | 4.3 | 5.4 |
| 5 to 7 years | 12 | 2.6 | 3.0 | 3.2 |
| 8 to 9 years | 13 | 2.8 | 2.1 | 2.1 |
| 10 to 14 years | 21 | 4.5 | 5.9 | 5.8 |
| 15 years old | 1 | 0.2 | 1.2 | 1.3 |
| 16 to 17 years | 7 | 1.5 | 2.4 | 2.6 |
| 18 to 19 years | 4 | 0.9 | 2.0 | 2.3 |
| 20 to 24 years | 29 | 6.2 | 4.2 | 5.3 |
| 25 to 29 years | 26 | 5.5 | 3.8 | 5.3 |
| 30 to 44 years | 82 | 17.4 | 16.9 | 19.6 |
| 45 to 59 years | 100 | 21.3 | 23.2 | 21.4 |
| 60 to 64 years | 40 | 8.5 | 8.5 | 7.1 |
| 65 to 74 years | 58 | 12.3 | 12.0 | 10.1 |
| 75 to 84 years | 45 | 9.6 | 7.2 | 6.0 |
| 85 to 89 years | 10 | 2.1 | 2.0 | 1.6 |
| 90 years and over | 1 | 0.2 | 1.1 | 0.8 |

Average age

This Area

45

D. Dales

45

Derbyshire

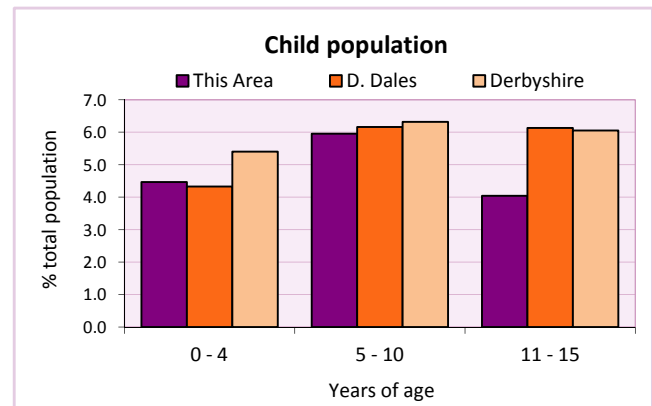
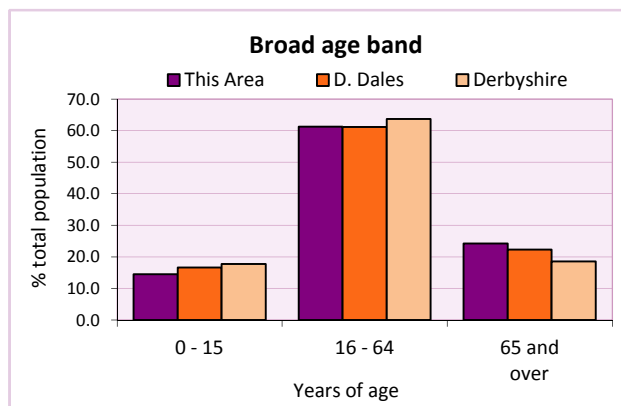
42

Table KS102EW

Stages of life

| Population by age band | Number of people | % of total population | | |
|-----------------------------------|------------------|-----------------------|----------|------------|
| | | This Area | D. Dales | Derbyshire |
| Pre-school (0 to 4 years) | 21 | 4.5 | 4.3 | 5.4 |
| Primary school (5 to 10 years) | 28 | 6.0 | 6.2 | 6.3 |
| Secondary school (11 to 15 years) | 19 | 4.0 | 6.1 | 6.1 |
| Working age (16 to 64 years) | 288 | 61.3 | 61.1 | 63.7 |
| Pensionable age (65 +) | 114 | 24.3 | 22.3 | 18.6 |

Table QS103EW



2011 Census: Equalities Profile

Stoney Middleton

Area Type and Code
Parish (E04002810)

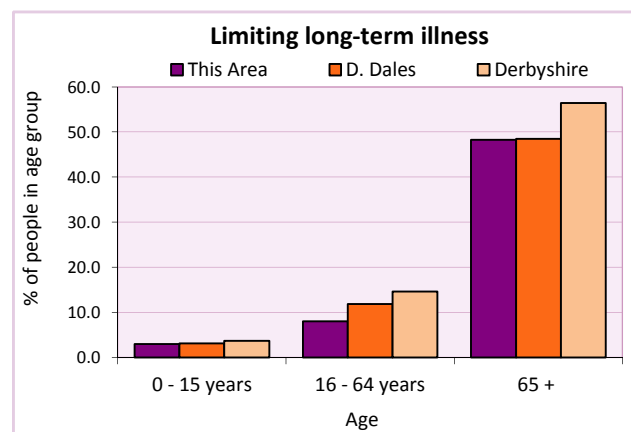
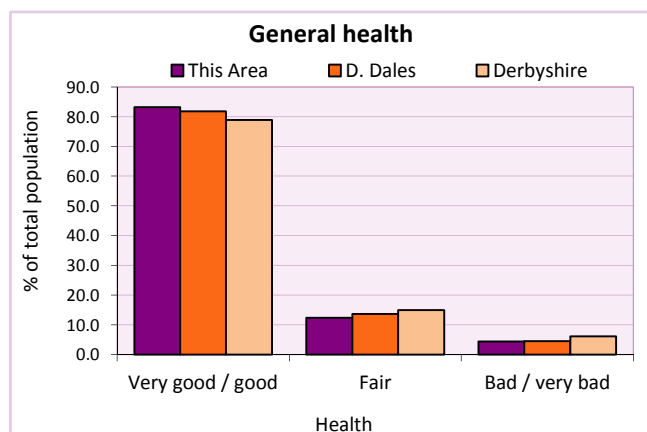
Health

| General health | Number of people | | | % of total population | | |
|------------------|------------------|---------|-----|-----------------------|----------|------------|
| | Males | Females | All | This Area | D. Dales | Derbyshire |
| Very good / good | 188 | 203 | 391 | 83.2 | 81.8 | 78.9 |
| Fair | 28 | 30 | 58 | 12.3 | 13.7 | 14.9 |
| Bad / very bad | 11 | 10 | 21 | 4.5 | 4.5 | 6.2 |

Table LC3206EW

| Limiting long-term health problem or disability | Number of people | | | % of total in age group | | |
|---|------------------|---------|-----|-------------------------|----------|------------|
| | Males | Females | All | This Area | D. Dales | Derbyshire |
| 0 - 15 years | 0 | 2 | 2 | 2.9 | 3.1 | 3.7 |
| 16 - 64 years | 12 | 11 | 23 | 8.0 | 11.8 | 14.6 |
| 65 + | 20 | 35 | 55 | 48.2 | 48.5 | 56.4 |
| All ages | 32 | 48 | 80 | 17.0 | 18.5 | 20.4 |

Table LC3206EW



Carers

| Provision of unpaid care | Number of people | | | All as % of total population | | |
|--------------------------------|------------------|---------|-------|------------------------------|----------|------------|
| | Males | Females | Total | This Area | D. Dales | Derbyshire |
| Hours spent caring (per week): | | | | | | |
| - 1 to 19 hours | 24 | 35 | 59 | 12.6 | 9.2 | 7.8 |
| - 20 to 49 hours | 0 | 2 | 2 | 0.4 | 1.2 | 1.5 |
| - 50+ hours | 1 | 4 | 5 | 1.1 | 2.2 | 2.7 |
| All carers | 25 | 32 | 66 | 14.0 | 12.6 | 12.0 |

Table LC3301EW

| Provision of unpaid care by age | Hours spent providing unpaid care | | | All carers | % of total population | | |
|---------------------------------|-----------------------------------|-------|------------|------------|-----------------------|----------|------------|
| | 1-19 | 20-49 | 50 or more | | This Area | D. Dales | Derbyshire |
| 0 to 24 years | 4,395 | 723 | 536 | 5,654 | 0.7 | 0.8 | 0.8 |
| 25 to 64 years | 45,185 | 8,150 | 12,191 | 65,526 | 8.5 | 7.6 | 7.2 |
| 65 years and over | 10,265 | 2,851 | 8,338 | 21,454 | 2.8 | 2.4 | 2.2 |

Table LC3301EW

2011 Census: Equalities Profile

Stoney Middleton

Area Type and Code
Parish (E04002810)

Single person households

| Single person households | Number of households | % of total households | | |
|---------------------------------|----------------------|-----------------------|----------|------------|
| | | This Area | D. Dales | Derbyshire |
| Lone parent households | 6 | 2.8 | 4.5 | 6.1 |
| - of which is in employment | 6 | 2.8 | 1.8 | 2.2 |
| - of which is not in employment | - | 0.9 | 1.4 | 1.7 |
| Lone pensioner households | 35 | 16.3 | 15.1 | 13.0 |

Table KS107EW

Marital status

| Marital status | Number of people | % of total adults (16+) | | |
|----------------------------|------------------|-------------------------|----------|------------|
| | | This Area | D. Dales | Derbyshire |
| Single | 108 | 26.9 | 25.4 | 29.3 |
| Married | 212 | 52.7 | 54.8 | 50.5 |
| Same-sex civil partnership | 4 | 1.0 | 0.3 | 0.2 |
| Separated | 7 | 1.7 | 2.1 | 2.4 |
| Divorced | 34 | 8.5 | 9.0 | 9.9 |
| Widowed/ surviving partner | 37 | 9.2 | 8.4 | 7.7 |

Table KS103EW

| Couples | Number of people | % of total adults (16+) in households | | |
|--|------------------|---------------------------------------|----------|------------|
| | | This Area | D. Dales | Derbyshire |
| Living as a couple <i>of which</i> | 258 | 64.2 | 65.7 | 63.4 |
| - Married | 208 | 51.7 | 54.7 | 50.0 |
| - Cohabiting | 46 | 11.4 | 10.3 | 12.8 |
| - Registered same sex civil partnership or cohabiting same sex couple | 4 | 1.0 | 0.8 | 0.7 |

Table QS108EW

Religion

| Religion | Number of people | % of total population | | |
|-----------------|------------------|-----------------------|----------|------------|
| | | This Area | D. Dales | Derbyshire |
| Christian | 329 | 70.0 | 68.7 | 63.6 |
| Buddhist | 1 | 0.2 | 0.2 | 0.2 |
| Hindu | 0 | 0.0 | 0.1 | 0.2 |
| Jewish | 0 | 0.0 | 0.1 | 0.0 |
| Muslim | 0 | 0.0 | 0.2 | 0.3 |
| Sikh | 0 | 0.0 | 0.0 | 0.3 |
| Other religions | 1 | 0.2 | 0.3 | 0.4 |
| No religion | 112 | 23.8 | 23.2 | 28.0 |
| Not stated | 27 | 5.7 | 7.2 | 7.0 |

Table KS209EW

2011 Census: Equalities Profile

Stoney Middleton

Area Type and Code
Parish (E04002810)

Ethnicity

| Ethnic group | Number of People | | | % of total population | | |
|---------------------------------|------------------|--------|-----|-----------------------|----------|------------|
| | Male | Female | All | This Area | D. Dales | Derbyshire |
| White British | 218 | 238 | 456 | 97.0 | 96.8 | 95.8 |
| Black and Minority Ethnic (BME) | 9 | 5 | 14 | 3.0 | 3.2 | 4.2 |
| White Other | 4 | 4 | 8 | 1.7 | 1.8 | 1.7 |
| - Irish | 2 | 3 | 5 | 1.1 | 0.5 | 0.4 |
| - Gypsy or Irish Traveller | 1 | - | 1 | 0.2 | 0.0 | 0.0 |
| - Other White | 1 | 1 | 2 | 0.4 | 1.3 | 1.2 |
| Mixed | 2 | 1 | 3 | 0.6 | 0.7 | 0.9 |
| - White & Black Caribbean | 1 | - | 1 | 0.2 | 0.2 | 0.4 |
| - White & Black African | - | - | - | 0.0 | 0.1 | 0.1 |
| - White & Asian | 1 | - | 1 | 0.2 | 0.2 | 0.3 |
| - Other Mixed | - | 1 | 1 | 0.2 | 0.1 | 0.2 |
| Asian or Asian British | - | - | - | 0.0 | 0.6 | 1.1 |
| - Indian | - | - | - | 0.0 | 0.1 | 0.5 |
| - Pakistani | - | - | - | 0.0 | 0.1 | 0.1 |
| - Bangladeshi | - | - | - | 0.0 | 0.0 | 0.0 |
| - Chinese | - | - | - | 0.0 | 0.1 | 0.2 |
| - Other Asian | - | - | - | 0.0 | 0.2 | 0.2 |
| Black or Black British | - | - | - | 0.0 | 0.1 | 0.4 |
| - Black Caribbean | - | - | - | 0.0 | 0.1 | 0.1 |
| - Black African | - | - | - | 0.0 | 0.0 | 0.2 |
| - Other Black | - | - | - | 0.0 | 0.0 | 0.0 |
| Arab | 1 | - | 1 | 0.2 | 0.0 | 0.0 |
| Other ethnic group | 2 | - | 2 | 0.4 | 0.1 | 0.1 |

Table LC2101EW

Deprivation

| Deprivation | Number of households | % of total households | | |
|---|----------------------|-----------------------|----------|------------|
| | | This Area | D. Dales | Derbyshire |
| Household not deprived in any dimension | 113 | 52.6 | 48.6 | 43.5 |
| Household deprived in one dimension | 69 | 32.1 | 31.7 | 31.3 |
| Households deprived in two or more dimensions | 33 | 15.3 | 19.7 | 25.2 |

Table QS119EW

| Number of cars in household | Number of households | % of total households | | |
|-------------------------------------|----------------------|-----------------------|----------|------------|
| | | This Area | D. Dales | Derbyshire |
| No cars or vans in household | 32 | 14.9 | 14.8 | 20.1 |
| 1 car or van in household | 74 | 34.4 | 40.3 | 42.4 |
| 2 cars or vans in household | 85 | 39.5 | 33.3 | 28.9 |
| 3 cars or vans in household | 15 | 7.0 | 8.2 | 6.4 |
| 4 or more cars or vans in household | 9 | 4.2 | 3.5 | 2.2 |

Table KS404EW

2011 Census: Equalities Profile

Stoney Middleton

Area Type and Code
Parish (E04002810)

Deprivation cont.

| Central heating provision in household | Number of households | % of households with one usual resident | | |
|--|----------------------|---|----------|------------|
| | | This Area | D. Dales | Derbyshire |
| No central heating | 3 | 1.4 | 2.4 | 2.0 |
| Has Central Heating | 212 | 98.6 | 97.6 | 98.0 |
| <i>of which</i> | | | | |
| - Gas | 175 | 81.4 | 70.0 | 83.9 |
| - Electric including storage heaters | 8 | 3.7 | 5.5 | 4.2 |
| - Oil | 6 | 2.8 | 11.2 | 2.6 |
| - Solid fuel (wood, coal) | 2 | 0.9 | 2.8 | 2.5 |
| - Other and two types | 21 | 9.8 | 8.1 | 4.8 |

Table QS415EW

Migration

| Country of birth by year of arrival in the UK | Number of people | % of total residents | | |
|---|------------------|----------------------|----------|------------|
| | | This Area | D. Dales | Derbyshire |
| From within the UK total | 458 | 97.4 | 96.7 | 96.7 |
| From outside the UK total | 12 | 2.6 | 3.3 | 3.3 |
| <i>of which</i> | | | | |
| - Ireland | 1 | 0.2 | 0.3 | 0.3 |
| - Other EU country | 7 | 1.5 | 0.9 | 0.9 |
| - European (Non-EU country) | 1 | 0.2 | 0.5 | 0.5 |
| - African | 0 | 0.0 | 0.4 | 0.5 |
| - Middle East and Asia | 0 | 0.0 | 0.6 | 0.8 |
| - Americas and Caribbean | 0 | 0.0 | 0.4 | 0.3 |
| - Australasia and Antarctica | 3 | 0.6 | 0.2 | 0.1 |

Table QS119EW

| Length of residence in the UK | Number of people | % of total residents | | |
|--|------------------|----------------------|----------|------------|
| | | This Area | D. Dales | Derbyshire |
| Less than 2 years | 1 | 0.2 | 0.3 | 0.3 |
| 2 years or more but less than 5 years | 1 | 0.2 | 0.4 | 0.5 |
| 5 years or more but less than 10 years | 3 | 0.6 | 0.5 | 0.6 |
| 10 years or more | 7 | 1.5 | 2.1 | 2.0 |
| Born in the UK | 458 | 97.4 | 96.7 | 96.7 |

Table QS119EW

For an **explanation** of the various terms used in these tables, please see the accompanying **Glossary**.

There is also a **Summary** profile, and there are other extension profiles covering the following topics:- **Population, Economic Activity, Equalities, Health, Households and Housing**.

Profiles in Adobe Acrobat (pdf) format can be downloaded from the Derbyshire Observatory web site, which also provides interactive maps and charts - <http://observatory.derbyshire.gov.uk>

Please note that figures vary across the Census Profiles as different denominators are used. 2011 Census Table reference numbers are provided beneath each individual table in the Census Profiles should you require further information.

Version: 3.0