

## NHS North Derbyshire

Area type and code  
Clinical Commissioning Group (E38000115)

### Total households

Total population resident in households	Total number of households	Total number of families in households
268,724	119,698	81,813

A family is defined as a group of people who are either a:

- married, same-sex civil partnership, or cohabiting couple, with or without child(ren)
- lone parent with child(ren)
- married, same-sex civil partnership, or cohabiting couple with grandchild(ren) but with no children present from the intervening generation
- single grandparent with grandchild(ren) but no children present from the intervening generation

Children in couple families need not belong to both members of the couple.

For single or couple grandparents with grandchildren present, the children of the grandparent(s) may also be present if they are not parents or grandparents of the youngest generation present.

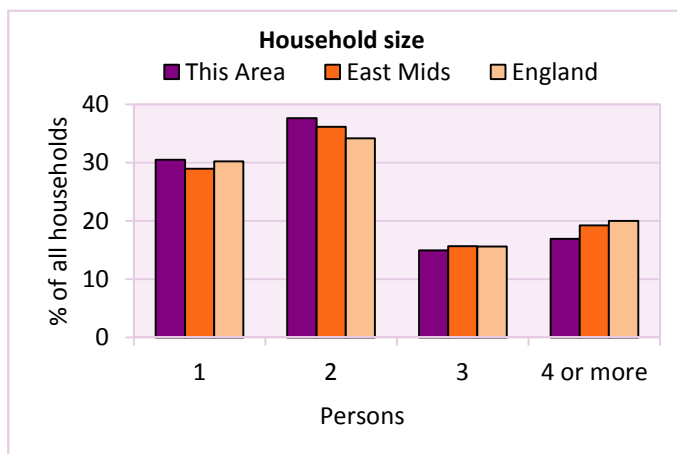
### Household size

Persons	Number of households	% of total households		
		This Area	East Mids	England
1	36,495	30.5	29.0	30.2
2	45,063	37.6	36.2	34.2
3	17,896	15.0	15.6	15.6
4 or more	20,244	16.9	19.2	20.0

Table LC4404EW

Persons	Number of households	Average Household Size		
		This Area	East Mids	England
268,724	119,698	2.3	2.3	2.4

Table KS403EW



### Household composition

Household composition	Number of households	% of total households		
		This Area	East Mids	England
One person households:	36,495	30.5	29.0	30.2
- Pensioner	16,681	13.9	12.3	12.4
- Other	19,814	16.6	16.7	17.9
One family households:	67,175	56.1	54.5	51.2
- All pensioner	12,210	10.2	9.0	8.1
- Married couple households	42,635	35.6	34.9	33.2
- Cohabiting couple households	12,330	10.3	10.6	9.8
Lone parent households:	10,961	9.2	9.9	10.6
- with at least 1 dependent child	7,027	5.9	6.7	7.1
- all children non-dependent	3,934	3.3	3.2	3.5
Other households	5,067	4.2	6.6	8.0

Table KS105EW

# 2011 Census: Households Profile

NHS North Derbyshire

Area type and code  
Clinical Commissioning Group (E38000115)

## Dependent children

Households with dependent children	Number of households	% of total households		
		This Area	East Mids	England
Households with dependent children: All ages	31,382	26.2	28.7	29.1
Households with dependent children: Age 0-4	10,965	9.2	11.2	11.8
Households with dependent children and no adult in employment	3,495	2.9	3.8	4.2
Households with one person in household with long-term health problem or disability with dependent children	5,069	4.2	4.6	4.6

Table KS106EW

Families with dependent children	Number of families	% of all families		
		This Area	East Mids	England
Families with 1 dependent child	14,557	17.8	19.1	19.8
Families with 2 or more dependent children	16,654	20.4	22.2	23.2
Male lone parent families	1,051	1.3	1.3	1.4
Female lone parent families	6,688	8.2	9.9	11.0

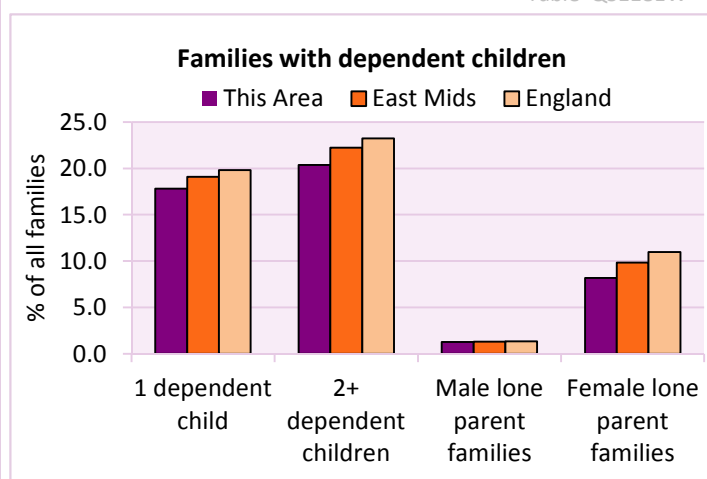
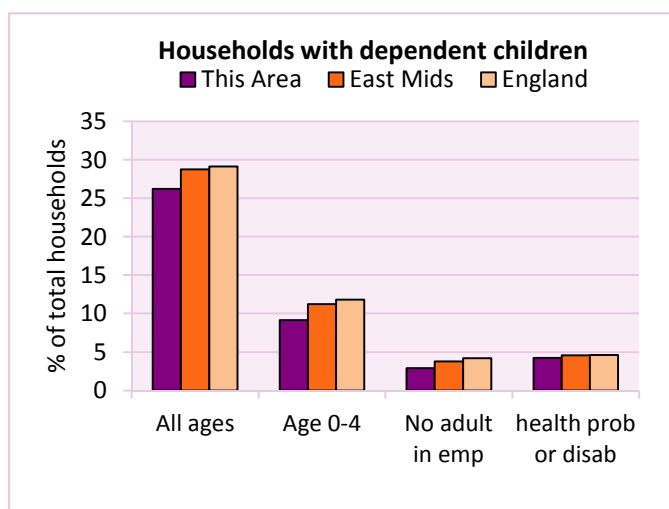
Table LC1114EW

Families with dependent children by employment status	Number of parents aged 16+	% of population 16+		
		This Area	East Mids	England
Couple families with dependent children:				
- 1 adult in employment	10,176	11.4	5.3	5.7
- 2 adults in employment	34,446	38.6	14.9	14.2
- No adult in employment	2,306	2.6	1.3	1.3
Lone parent families with dependent children:				
- 1 adult in employment	5,097	5.7	2.5	2.5
- No adult in employment	2,634	3.0	1.5	1.7

Table LC1601EW

Total dependent children	Dependent children		
	This Area	East Mids	England
Total dependent children	53,839	960,184	11,437,443

Table QS118EW



# 2011 Census: Households Profile

NHS North Derbyshire

Area type and code  
Clinical Commissioning Group (E38000115)

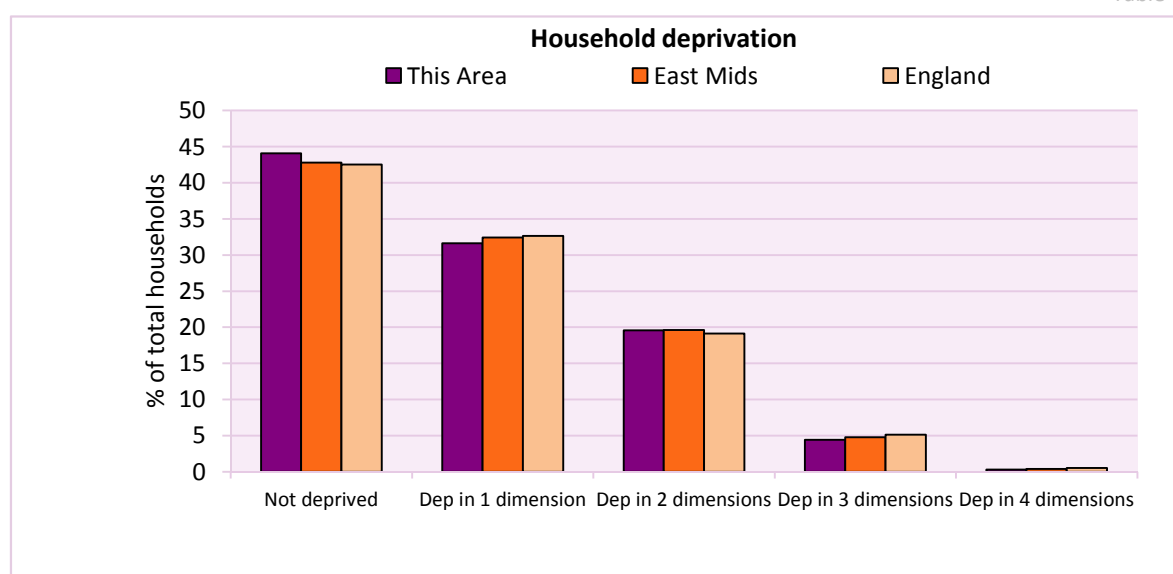
## Deprivation

The Census measure of deprivation uses the following four dimensions:

**Employment** - Where any member of the household who is not a full-time student is either unemployed or long-term sick; **Education** - Where no member of the household has at least a level 2 qualification, and no member of the household aged 16-18 is a full-time student; **Health and disability** - If any member of the household has 'bad or very bad' general health or has a long term health problem; and **Housing** - The household's accommodation is either overcrowded (with an occupancy rating -1 or less), is in a shared dwelling, or has no central heating. A household is classified as being deprived in one to four of these dimensions in any combination.

Household deprivation (Census classification)	Number of households	% of total households		
		This Area	East Mids	England
Not deprived in any dimension	52,755	44.1	42.8	42.5
Deprived in one dimension	37,852	31.6	32.4	32.7
Deprived in 2 dimensions	23,441	19.6	19.6	19.1
Deprived in 3 dimensions	5,297	4.4	4.8	5.1
Deprived in 4 dimensions	353	0.3	0.4	0.5

Table QS119EW



## Car availability

Car availability Number of cars or vans in household	Number of households	% of total households		
		This Area	East Mids	England
0	24,842	20.8	22.1	25.8
1	51,131	42.7	42.5	42.2
2	33,631	28.1	27.4	24.7
3	7,428	6.2	6.0	5.5
4+	2,666	2.2	2.0	1.9
<b>Total number of cars or vans</b>	<b>Number of cars/vans</b>	<b>Average number of cars per household</b>		
	152,675	This Area	East Mids	England
		1.3	1.2	1.2

Table KS404EW

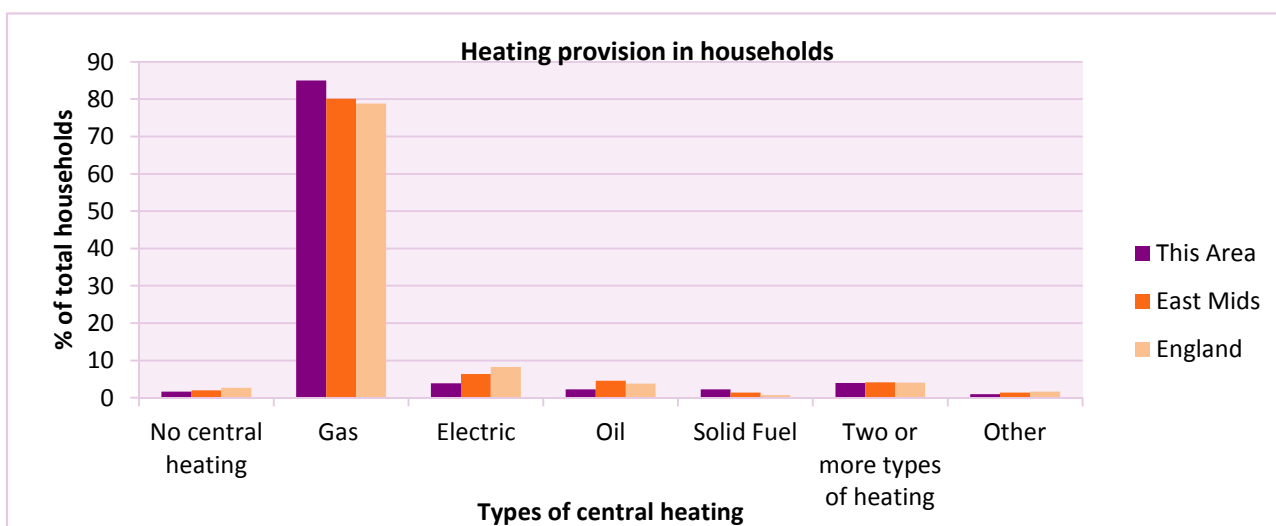
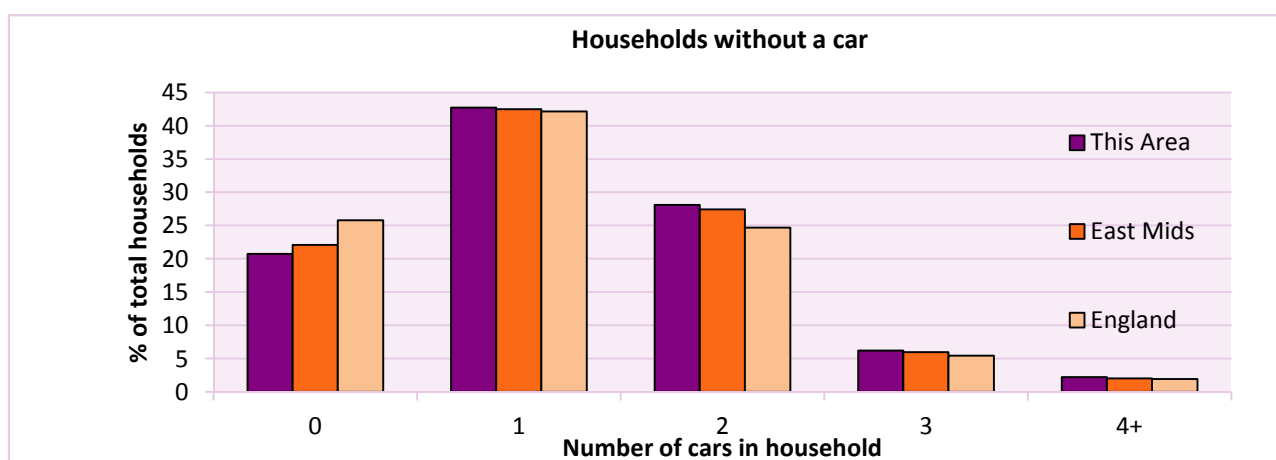
# 2011 Census: Households Profile

NHS North Derbyshire

Area type and code  
Clinical Commissioning Group (E38000115)

Central heating provision in household	Number of households	% of households with one usual resident		
		This Area	East Mids	England
No central heating	1,950	1.6	2.0	2.7
Has Central Heating	117,748	98.4	98.0	97.3
<i>of which</i>				
- Gas	101,783	85.0	80.1	78.8
- Electric including storage heaters	4,661	3.9	6.4	8.3
- Oil	2,663	2.2	4.6	3.8
- Solid fuel (wood, coal)	2,657	2.2	1.4	0.7
- Other and more than one type of heating	5,984	5.0	5.5	5.7

Table QS415EW



For an **explanation** of the various terms used in these tables, please see the accompanying **Glossary**.

There is also a **Summary** profile, and there are other extension profiles covering the following topics:- **Population, Economic Activity, Equalities, Health, Households and Housing**.

**Profiles** in Adobe Acrobat (pdf) format can be downloaded from the Derbyshire Observatory web site, which also provides interactive maps and charts - <http://observatory.derbyshire.gov.uk>

Version: 2.0