

NHS Southern Derbyshire

Area type and code
Clinical Commissioning Group (E38000169)

Total households

Total population resident in households	Total number of households	Total number of families in households
503,503	213,038	148,544

A family is defined as a group of people who are either a:

- married, same-sex civil partnership, or cohabiting couple, with or without child(ren)
- lone parent with child(ren)
- married, same-sex civil partnership, or cohabiting couple with grandchild(ren) but with no children present from the intervening generation
- single grandparent with grandchild(ren) but no children present from the intervening generation

Children in couple families need not belong to both members of the couple.

For single or couple grandparents with grandchildren present, the children of the grandparent(s) may also be present if they are not parents or grandparents of the youngest generation present.

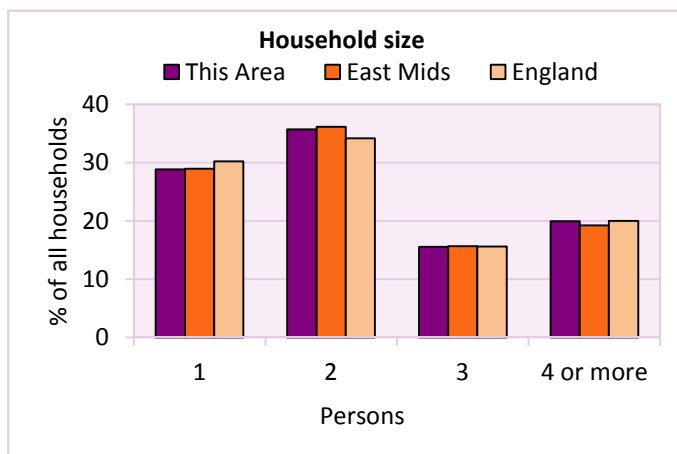
Household size

Persons	Number of households	% of total households		
		This Area	East Mids	England
1	61,411	28.8	29.0	30.2
2	76,110	35.7	36.2	34.2
3	33,068	15.5	15.6	15.6
4 or more	42,449	19.9	19.2	20.0

Table LC4404EW

Persons	Number of households	Average Household Size		
		This Area	East Mids	England
503,503	213,038	2.4	2.3	2.4

Table KS403EW



Household composition

Household composition	Number of households	% of total households		
		This Area	East Mids	England
One person households:	61,411	28.8	29.0	30.2
- Pensioner	25,886	12.2	12.3	12.4
- Other	35,525	16.7	16.7	17.9
One family households:	116,602	54.7	54.5	51.2
- All pensioner	18,409	8.6	9.0	8.1
- Married couple households	74,893	35.2	34.9	33.2
- Cohabiting couple households	23,300	10.9	10.6	9.8
Lone parent households:	21,700	10.2	9.9	10.6
- with at least 1 dependent child	14,686	6.9	6.7	7.1
- all children non-dependent	7,014	3.3	3.2	3.5
Other households	13,325	6.3	6.6	8.0

Table KS105EW

2011 Census: Households Profile

NHS Southern Derbyshire

Area type and code
Clinical Commissioning Group (E38000169)

Dependent children

Households with dependent children	Number of households	% of total households		
		This Area	East Mids	England
Households with dependent children: All ages	63,170	29.7	28.7	29.1
Households with dependent children: Age 0-4	24,965	11.7	11.2	11.8
Households with dependent children and no adult in employment	8,561	4.0	3.8	4.2
Households with one person in household with long-term health problem or disability with dependent children	10,227	4.8	4.6	4.6

Table KS106EW

Families with dependent children	Number of families	% of all families		
		This Area	East Mids	England
Families with 1 dependent child	28,755	19.4	19.1	19.8
Families with 2 or more dependent children	34,244	23.1	22.2	23.2
Male lone parent families	1,986	1.3	1.3	1.4
Female lone parent families	14,911	10.0	9.9	11.0

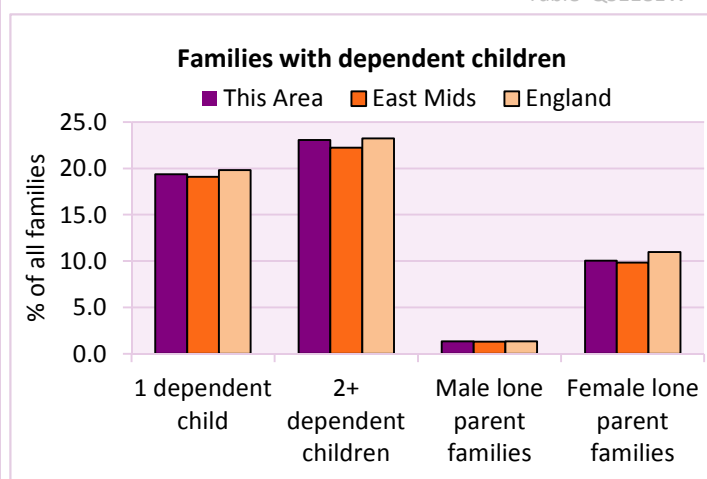
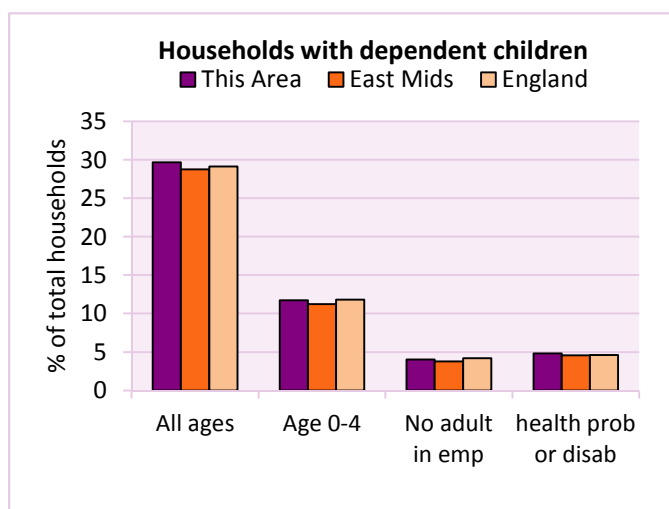
Table LC1114EW

Families with dependent children by employment status	Number of parents aged 16+	% of population 16+		
		This Area	East Mids	England
Couple families with dependent children:				
- 1 adult in employment	22,913	10.2	5.3	5.7
- 2 adults in employment	63,628	28.2	14.9	14.2
- No adult in employment	5,632	2.5	1.3	1.3
Lone parent families with dependent children:				
- 1 adult in employment	10,185	4.5	2.5	2.5
- No adult in employment	6,690	3.0	1.5	1.7

Table LC1601EW

Total dependent children	Dependent children		
	This Area	East Mids	England
Total dependent children	112,452	960,184	11,437,443

Table QS118EW



2011 Census: Households Profile

NHS Southern Derbyshire

Area type and code
Clinical Commissioning Group (E38000169)

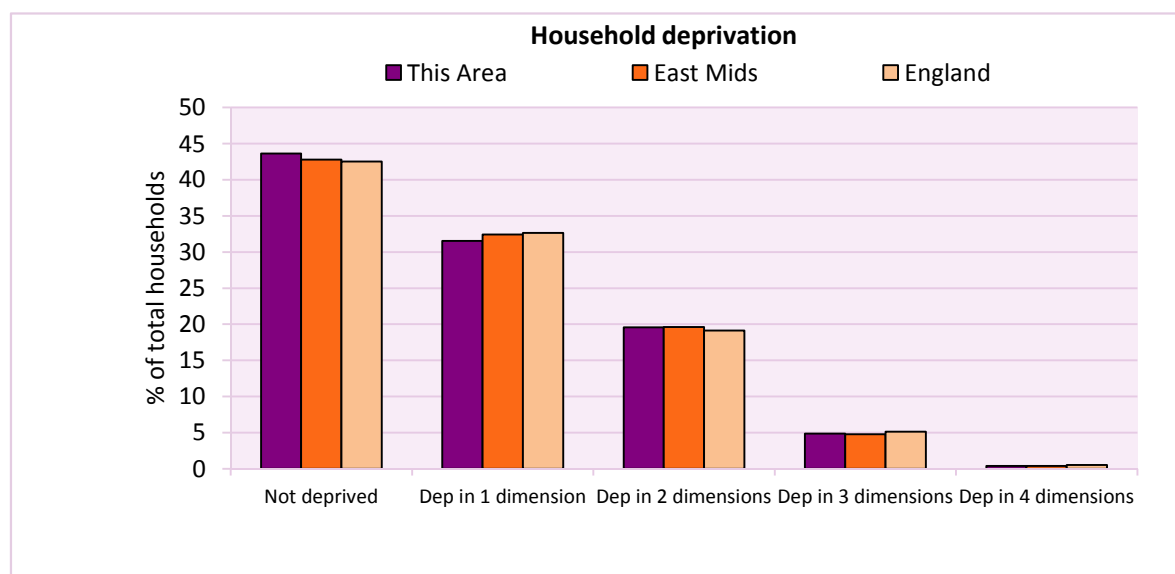
Deprivation

The Census measure of deprivation uses the following four dimensions:

Employment - Where any member of the household who is not a full-time student is either unemployed or long-term sick; **Education** - Where no member of the household has at least a level 2 qualification, and no member of the household aged 16-18 is a full-time student; **Health and disability** - If any member of the household has 'bad or very bad' general health or has a long term health problem; and **Housing** - The household's accommodation is either overcrowded (with an occupancy rating -1 or less), is in a shared dwelling, or has no central heating. A household is classified as being deprived in one to four of of these dimensions in any combination.

Household deprivation (Census classification)	Number of households	% of total households		
		This Area	East Mids	England
Not deprived in any dimension	92,925	43.6	42.8	42.5
Deprived in one dimension	67,211	31.5	32.4	32.7
Deprived in 2 dimensions	41,699	19.6	19.6	19.1
Deprived in 3 dimensions	10,351	4.9	4.8	5.1
Deprived in 4 dimensions	852	0.4	0.4	0.5

Table QS119EW



Car availability

Car availability Number of cars or vans in household	Number of households	% of total households		
		This Area	East Mids	England
0	47,597	22.3	22.1	25.8
1	90,067	42.3	42.5	42.2
2	58,860	27.6	27.4	24.7
3	12,406	5.8	6.0	5.5
4+	4,108	1.9	2.0	1.9
Total number of cars or vans	Number of cars/vans	Average number of cars per household		
	263,228	This Area	East Mids	England
		1.2	1.2	1.2

Table KS404EW

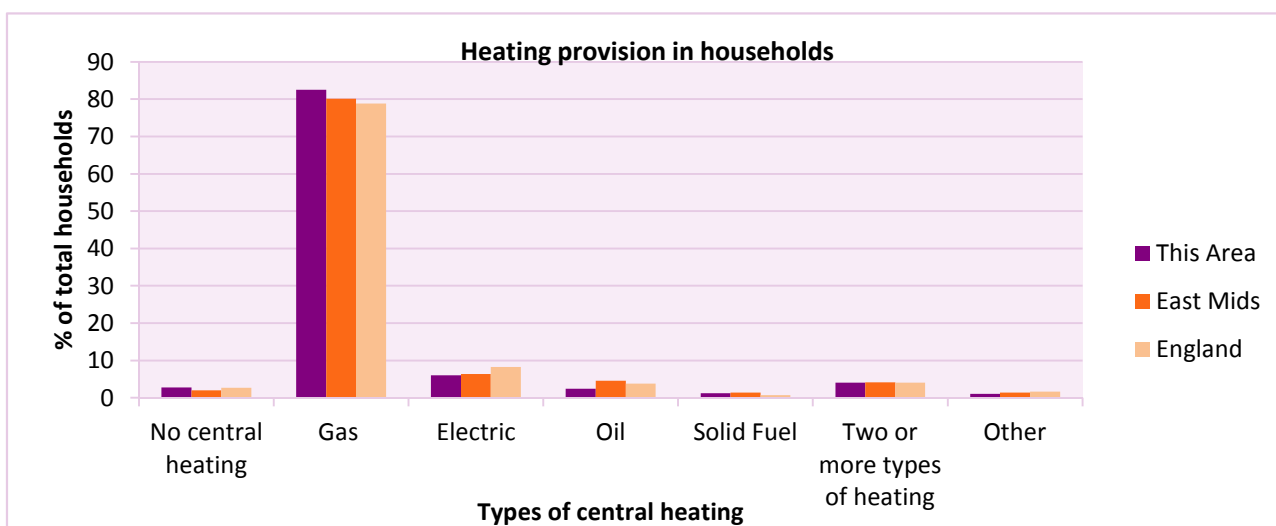
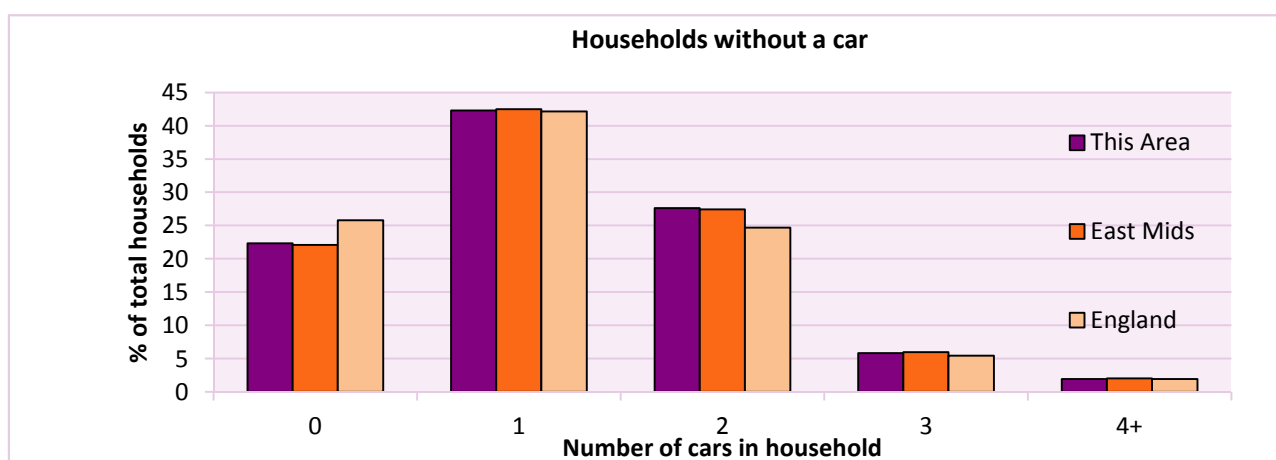
2011 Census: Households Profile

NHS Southern Derbyshire

Area type and code
Clinical Commissioning Group (E38000169)

Central heating provision in household	Number of households	% of households with one usual resident		
		This Area	East Mids	England
No central heating	5,920	2.8	2.0	2.7
Has Central Heating	207,118	97.2	98.0	97.3
<i>of which</i>				
- Gas	175,812	82.5	80.1	78.8
- Electric including storage heaters	12,767	6.0	6.4	8.3
- Oil	5,152	2.4	4.6	3.8
- Solid fuel (wood, coal)	2,535	1.2	1.4	0.7
- Other and more than one type of heating	10,852	5.1	5.5	5.7

Table QS415EW



For an **explanation** of the various terms used in these tables, please see the accompanying **Glossary**.

There is also a **Summary** profile, and there are other extension profiles covering the following topics:- **Population, Economic Activity, Equalities, Health, Households and Housing**.

Profiles in Adobe Acrobat (pdf) format can be downloaded from the Derbyshire Observatory web site, which also provides interactive maps and charts - <http://observatory.derbyshire.gov.uk>

Version: 2.0