2011 Census: **Households Profile**

Policy & Research Division, Derbyshire County Council

High Peak 003

Area type and code
MSOA (E02004095)

Total households

Total population resident in households	Total number of households	Total number of families in households
7,257	2,994	2,108

A family is defined as a group of people who are either a:
- married, same-sex civil partnership, or cohabiting couple, with or without child(ren)
- lone parent with child(ren)
- married, same-sex civil partnership, or cohabiting couple with grandchild(ren) but with no children present from the intervening generation
- single grandparent with grandchild(ren) but no children present from the intervening generation

Children in couple families need not belong to both members of the couple.
For single or couple grandparents with grandchildren present, the children of the grandparent(s) may also be present if they are not parents or grandparents of the youngest generation present.

Household size

Household size

Persons	Number of households	% of total households		
		This Area	High Peak	Derbyshire
1	860	28.7	29.2	28.9
2	946	31.6	36.6	37.7
3	564	18.8	15.5	15.7
4 or more	624	20.8	18.7	17.7

Table LC4404EW

Average household size

Persons	Number of households	Average Household Size		
		This Area	High Peak	Derbyshire
7,257	2,994	2.4	2.3	2.3

Table KS403EW

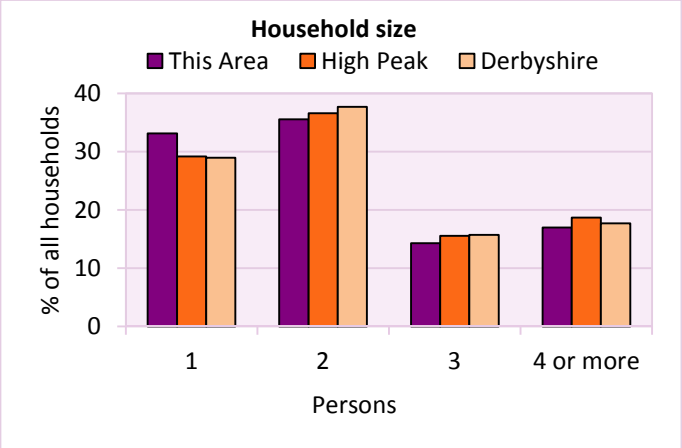

Household composition

Household composition	Number of households	% of total households		
		This Area	High Peak	Derbyshire
One person households:	860	28.7	29.2	28.9
- Pensioner	388	13.0	12.7	13.0
- Other	472	15.8	16.4	15.9
One family households:	1,510	50.4	56.3	57.2
- All pensioner	194	6.5	8.6	9.6
- Married couple households	938	31.3	36.4	36.4
- Cohabiting couple households	378	12.6	11.2	11.2
Lone parent households:	482	16.1	9.9	9.5
- with at least 1 dependent child	334	11.2	6.4	6.2
- all children non-dependent	148	4.9	3.4	3.3
Other households	142	4.7	4.7	4.4

Table KS105EW

2011 Census: **Households Profile**

High Peak 003

Area type and code
MSOA (E02004095)

Dependent children

Households with dependent children	Number of households	% of total households		
		This Area	High Peak	Derbyshire
Households with dependent children: All ages	1,043	34.8	28.4	27.6
Households with dependent children: Age 0-4	429	14.3	10.2	10.0
Households with dependent children and no adult in employment	203	6.8	2.9	3.4
Households with one person in household with long-term health problem or disability with dependent children	215	7.2	4.4	4.5

Table KS106EW

Families with dependent children	Number of families	% of all families		
		This Area	High Peak	Derbyshire
Families with 1 dependent child	509	24.1	18.8	18.5
Families with 2 or more dependent children	527	25.0	21.9	20.7
Male lone parent families	33	1.6	1.4	1.3
Female lone parent families	329	15.6	8.8	8.6

Table LC1114EW

Families with dependent children by employment status	Number of parents aged 16+	% of population 16+		
		This Area	High Peak	Derbyshire
Couple families with dependent children:				
- 1 adult in employment	349	6.1	4.5	4.8
- 2 adults in employment	878	15.4	16.8	15.7
- No adult in employment	120	2.1	0.8	1.2
Lone parent families with dependent children:				
- 1 adult in employment	202	3.5	2.5	2.3
- No adult in employment	159	2.8	1.2	1.3

Table LC1601EW

Total dependent children	Dependent children		
	This Area	High Peak	Derbyshire
Total dependent children	1,850	19,089	157,571

Table QS118EW

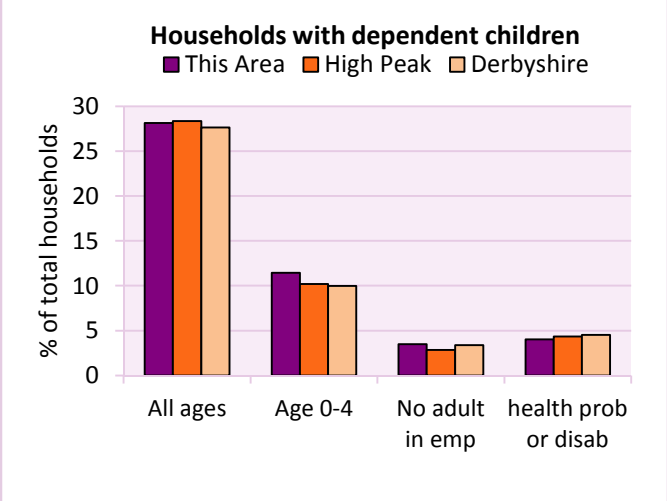

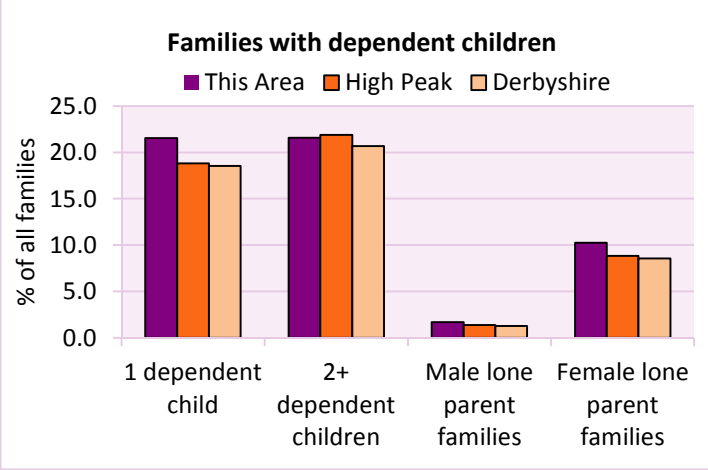

Source: Adapted from data supplied by Office for National Statistics licensed under the Open Government Licence v1.0

Enquiries: (01629) 538256 or email: research@derbyshire.gov.uk

DERBYSHIRE County Council
Improving life for local people

2011 Census: **Households Profile**

High Peak 003

Area type and code
MSOA (E02004095)

Deprivation

The Census measure of deprivation uses the following four dimensions:
Employment - Where any member of the household who is not a full-time student is either unemployed or long-term sick; **Education** - Where no member of the household has at least a level 2 qualification, and no member of the household aged 16-18 is a full-time student; **Health and disability** - If any member of the household has 'bad or very bad' general health or has a long term health problem; and **Housing** - The household's accommodation is ether overcrowded (with an occupancy rating -1 or less), is in a shared dwelling, or has no central heating. A household is classified as being deprived in one to four of of these dimensions in any combination.

Household deprivation (Census classification)	Number of households	% of total households		
		This Area	High Peak	Derbyshire
Not deprived in any dimension	1,094	36.5	47.3	43.5
Deprived in one dimension	942	31.5	31.0	31.3
Deprived in 2 dimensions	701	23.4	17.2	20.2
Deprived in 3 dimensions	244	8.1	4.2	4.7
Deprived in 4 dimensions	13	0.4	0.3	0.3

Table QS119EW

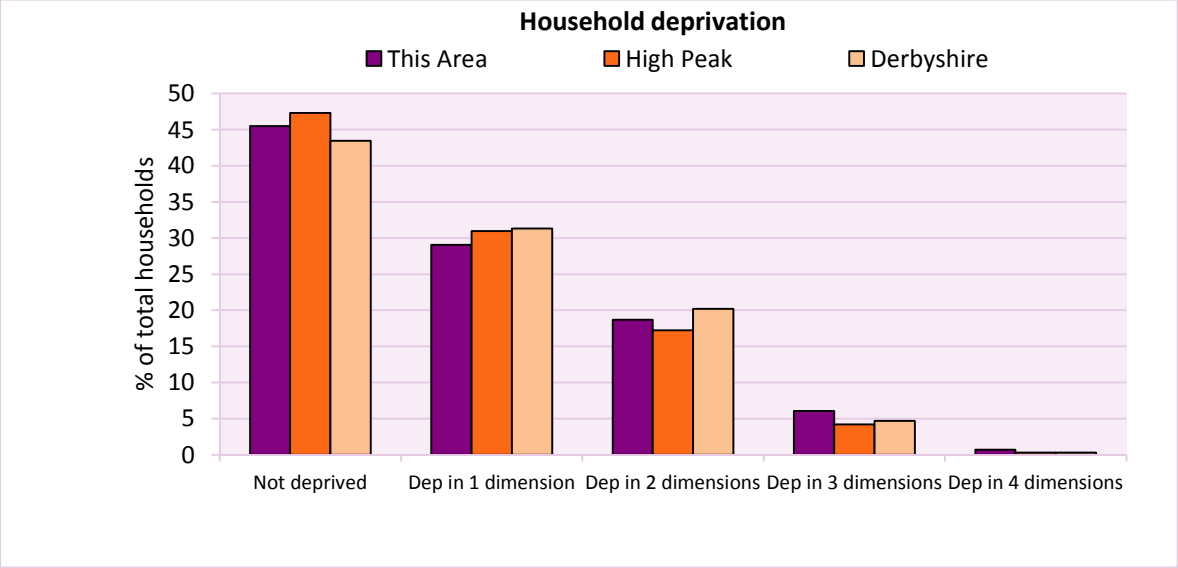

Car availablity

Car availablity Number of cars or vans in household	Number of households	% of total households		
		This Area	High Peak	Derbyshire
0	924	30.9	19.6	20.1
1	1,246	41.6	43.5	42.4
2	653	21.8	28.7	28.9
3	141	4.7	6.1	6.4
4+	30	1.0	2.1	2.2
Total number of cars or vans	Number of cars/vans	Average number of cars per household		
		This Area	High Peak	Derbyshire
	3,114	1.0	1.3	1.3

Table KS404EW

2011 Census: **Households Profile**

High Peak 003

Area type and code
MSOA (E02004095)

Central heating provision in household	Number of households	% of households with one usual resident		
		This Area	High Peak	Derbyshire
No central heating	51	1.7	2.3	2.0
Has Central Heating	2,943	98.3	97.7	98.0
of which				
- Gas	2,677	89.4	84.5	83.9
- Electric including storage heaters	105	3.5	4.9	4.2
- Oil	4	0.1	2.2	2.6
- Solid fuel (wood, coal)	3	0.1	1.0	2.5
- Other and more than one type of heating	154	5.1	5.3	4.8

Table QS415EW

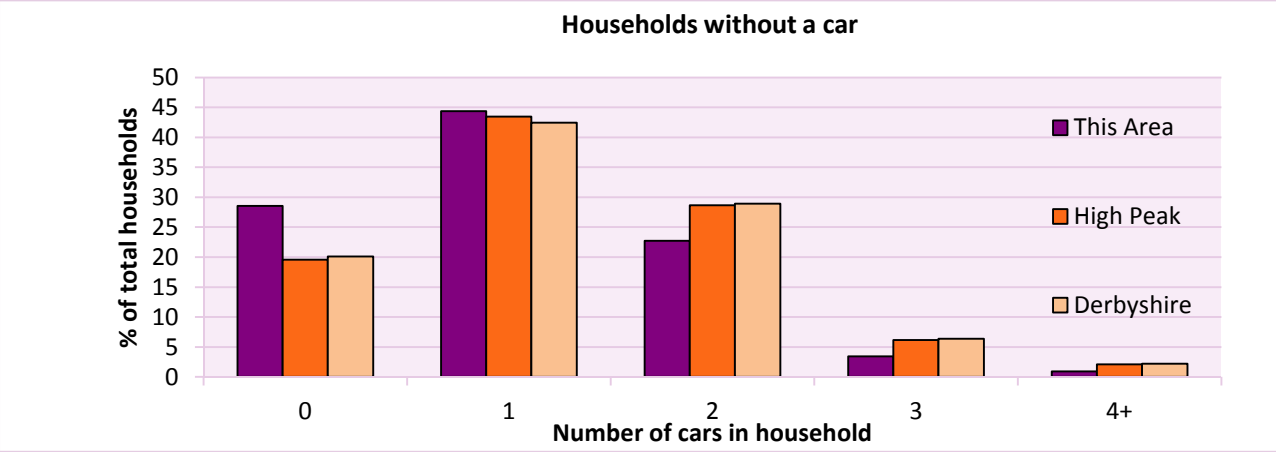

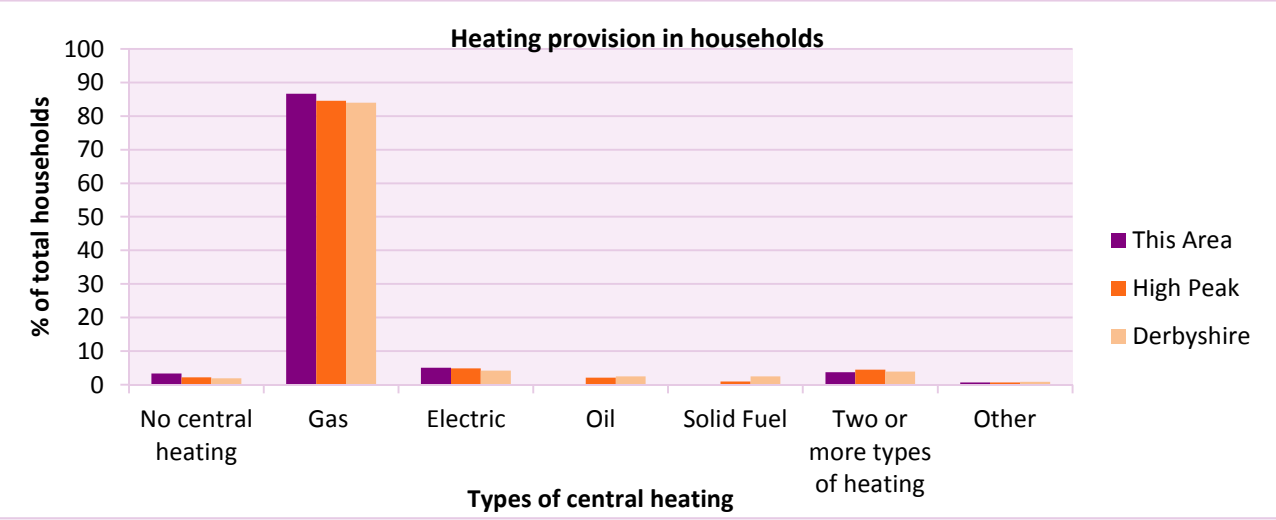

For an **explanation** of the various terms used in these tables, please see the accompanying **Glossary**.

There is also a **Summary** profile, and there are other extension profiles covering the following topics:- **Population, Economic Activity, Equalities, Health, Households and Housing**.

Profiles in Adobe Acrobat (pdf) format can be downloaded from the Derbyshire Observatory web site, which also provides interactive maps and charts - **http://observatory.derbyshire.gov.uk**

Version: 2.0

Source: Adapted from data supplied by Office for National Statistics licensed under the Open Government Licence v1.0

Enquiries: (01629) 538256 or email: research@derbyshire.gov.uk

DERBYSHIRE County Council
Improving life for local people