

Heanor Central

Area type and code
Electoral Division (ED_A06)

Total households

Total population resident in households	Total number of households	Total number of families in households
11,958	5,020	3,698

A family is defined as a group of people who are either a:

- married, same-sex civil partnership, or cohabiting couple, with or without child(ren)
- lone parent with child(ren)
- married, same-sex civil partnership, or cohabiting couple with grandchild(ren) but with no children present from the intervening generation
- single grandparent with grandchild(ren) but no children present from the intervening generation

Children in couple families need not belong to both members of the couple.

For single or couple grandparents with grandchildren present, the children of the grandparent(s) may also be present if they are not parents or grandparents of the youngest generation present.

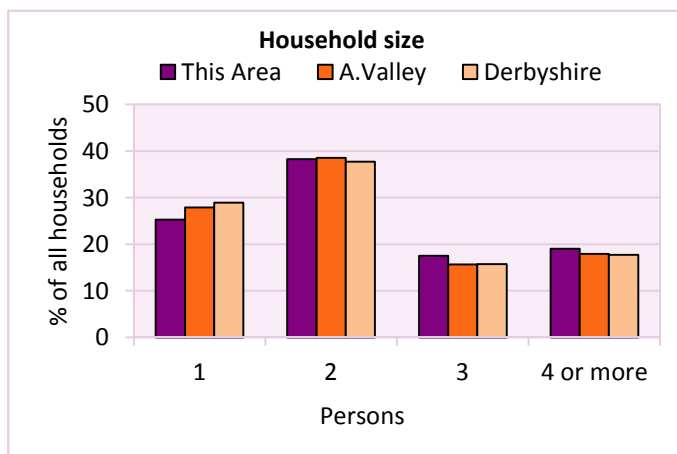
Household size

Persons	Number of households	% of total households		
		This Area	A.Valley	Derbyshire
1	1,268	25.3	27.9	28.9
2	1,919	38.2	38.6	37.7
3	878	17.5	15.7	15.7
4 or more	955	19.0	17.9	17.7

Table LC4404EW

Persons	Number of households	Average Household Size		
		This Area	A.Valley	Derbyshire
11,958	5,020	2.4	2.3	2.3

Table KS403EW



Household composition

Household composition	Number of households	% of total households		
		This Area	A.Valley	Derbyshire
One person households:	1,268	25.3	27.9	28.9
- Pensioner	616	12.3	12.8	13.0
- Other	652	13.0	15.1	15.9
One family households:	2,946	58.7	58.3	57.2
- All pensioner	454	9.0	9.6	9.6
- Married couple households	1,836	36.6	37.0	36.4
- Cohabiting couple households	656	13.1	11.7	11.2
Lone parent households:	532	10.6	9.2	9.5
- with at least 1 dependent child	348	6.9	5.8	6.2
- all children non-dependent	184	3.7	3.4	3.3
Other households	274	5.5	4.7	4.4

Table KS105EW

2011 Census: Households Profile

Heanor Central

Area type and code
Electoral Division (ED_A06)

Dependent children

Households with dependent children	Number of households	% of total households		
		This Area	A.Valley	Derbyshire
Households with dependent children: All ages	1,500	29.9	27.5	27.6
Households with dependent children: Age 0-4	569	11.3	9.8	10.0
Households with dependent children and no adult in employment	219	4.4	3.4	3.4
Households with one person in household with long-term health problem or disability with dependent children	257	5.1	4.5	4.5

Table KS106EW

Families with dependent children	Number of families	% of all families		
		This Area	A.Valley	Derbyshire
Families with 1 dependent child	730	19.7	18.1	18.5
Families with 2 or more dependent children	759	20.5	20.3	20.7
Male lone parent families	44	1.2	1.2	1.3
Female lone parent families	359	9.7	8.1	8.6

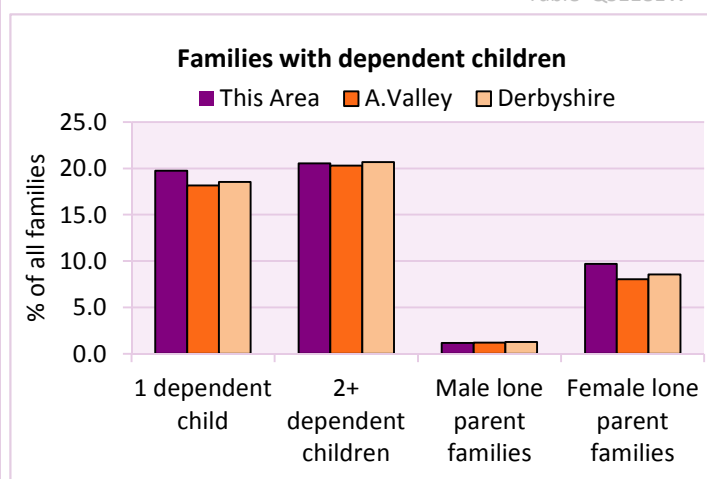
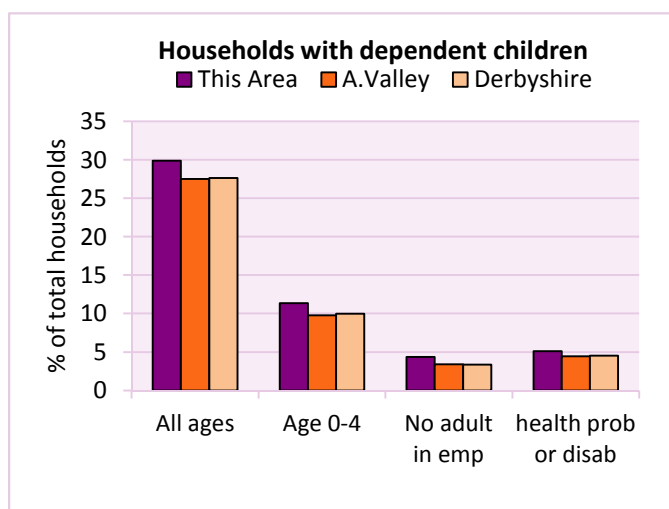
Table LC1114EW

Families with dependent children by employment status	Number of parents aged 16+	% of population 16+		
		This Area	A.Valley	Derbyshire
Couple families with dependent children:				
- 1 adult in employment	490	5.0	4.9	4.8
- 2 adults in employment	1,534	15.6	15.6	15.7
- No adult in employment	145	1.5	1.2	1.2
Lone parent families with dependent children:				
- 1 adult in employment	231	2.4	2.1	2.3
- No adult in employment	171	1.7	1.3	1.3

Table LC1601EW

Total dependent children	Dependent children		
	This Area	A.Valley	Derbyshire
Total dependent children	2,563	24,842	157,571

Table QS118EW



2011 Census: Households Profile

Heanor Central

Area type and code
Electoral Division (ED_A06)

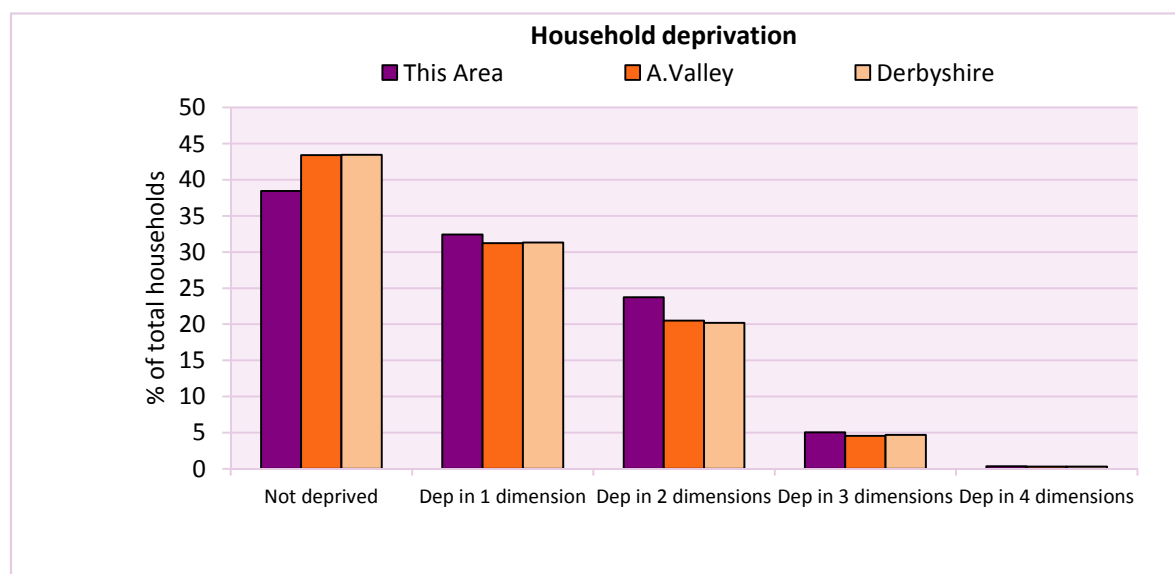
Deprivation

The Census measure of deprivation uses the following four dimensions:

Employment - Where any member of the household who is not a full-time student is either unemployed or long-term sick; **Education** - Where no member of the household has at least a level 2 qualification, and no member of the household aged 16-18 is a full-time student; **Health and disability** - If any member of the household has 'bad or very bad' general health or has a long term health problem; and **Housing** - The household's accommodation is either overcrowded (with an occupancy rating -1 or less), is in a shared dwelling, or has no central heating. A household is classified as being deprived in one to four of these dimensions in any combination.

Household deprivation (Census classification)	Number of households	% of total households		
		This Area	A.Valley	Derbyshire
Not deprived in any dimension	1,929	38.4	43.4	43.5
Deprived in one dimension	1,628	32.4	31.2	31.3
Deprived in 2 dimensions	1,192	23.7	20.5	20.2
Deprived in 3 dimensions	253	5.0	4.6	4.7
Deprived in 4 dimensions	18	0.4	0.3	0.3

Table QS119EW



Car availability

Car availability Number of cars or vans in household	Number of households	% of total households		
		This Area	A.Valley	Derbyshire
0	1,153	23.0	19.2	20.1
1	2,187	43.6	42.2	42.4
2	1,275	25.4	29.5	28.9
3	312	6.2	6.8	6.4
4+	93	1.9	2.3	2.2
Total number of cars or vans	Number of cars/vans	Average number of cars per household		
	6,087	This Area	A.Valley	Derbyshire
		1.2	1.3	1.3

Table KS404EW

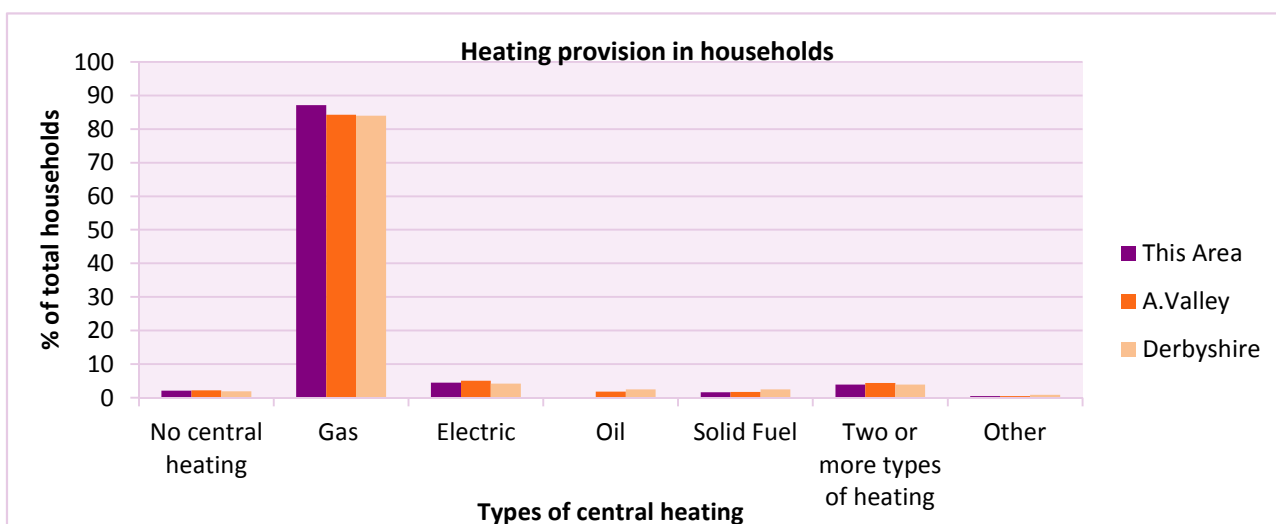
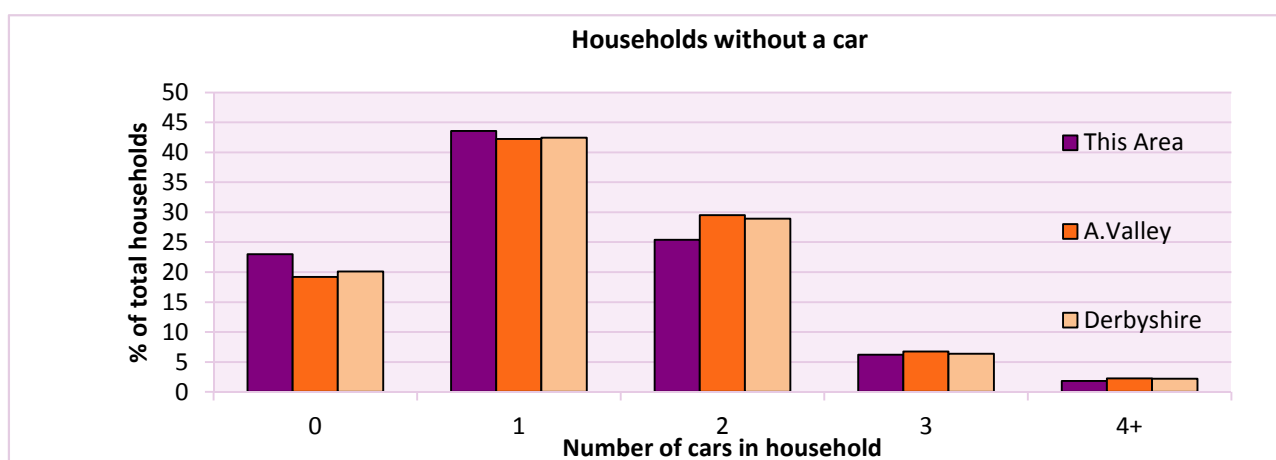
2011 Census: Households Profile

Heanor Central

Area type and code
Electoral Division (ED_A06)

Central heating provision in household	Number of households	% of households with one usual resident		
		This Area	A.Valley	Derbyshire
No central heating	109	2.2	2.2	2.0
Has Central Heating	4,911	97.8	97.8	98.0
<i>of which</i>				
- Gas	4,372	87.1	84.2	83.9
- Electric including storage heaters	228	4.5	5.1	4.2
- Oil	7	0.1	1.8	2.6
- Solid fuel (wood, coal)	82	1.6	1.7	2.5
- Other and more than one type of heating	222	4.4	4.9	4.8

Table QS415EW



For an **explanation** of the various terms used in these tables, please see the accompanying **Glossary**.

There is also a **Summary** profile, and there are other extension profiles covering the following topics:- **Population, Economic Activity, Equalities, Health, Households and Housing**.

Profiles in Adobe Acrobat (pdf) format can be downloaded from the Derbyshire Observatory web site, which also provides interactive maps and charts - <http://observatory.derbyshire.gov.uk>

Version: 2.0