

## Ripley East and Codnor

Area type and code  
Electoral Division (ED\_A08)

### Total households

Total population resident in households	Total number of households	Total number of families in households
12,887	5,665	3,955

A family is defined as a group of people who are either a:

- married, same-sex civil partnership, or cohabiting couple, with or without child(ren)
- lone parent with child(ren)
- married, same-sex civil partnership, or cohabiting couple with grandchild(ren) but with no children present from the intervening generation
- single grandparent with grandchild(ren) but no children present from the intervening generation

Children in couple families need not belong to both members of the couple.

For single or couple grandparents with grandchildren present, the children of the grandparent(s) may also be present if they are not parents or grandparents of the youngest generation present.

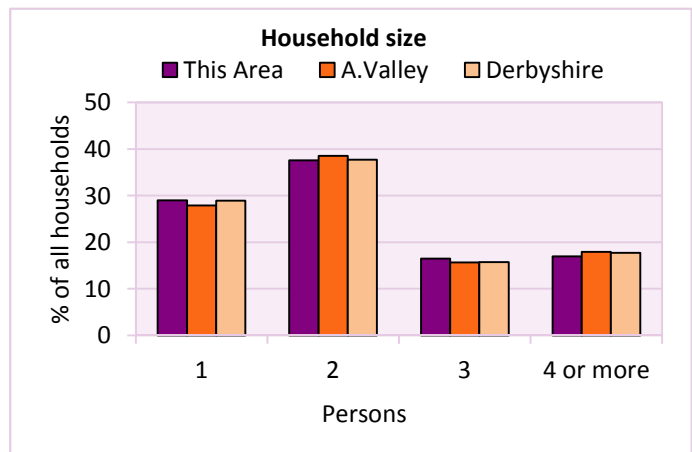
### Household size

Persons	Number of households	% of total households		
		This Area	A.Valley	Derbyshire
1	1,640	28.9	27.9	28.9
2	2,130	37.6	38.6	37.7
3	934	16.5	15.7	15.7
4 or more	961	17.0	17.9	17.7

Table LC4404EW

Persons	Number of households	Average Household Size		
		This Area	A.Valley	Derbyshire
12,887	5,665	2.3	2.3	2.3

Table KS403EW



### Household composition

Household composition	Number of households	% of total households		
		This Area	A.Valley	Derbyshire
One person households:	1,640	28.9	27.9	28.9
- Pensioner	694	12.3	12.8	13.0
- Other	946	16.7	15.1	15.9
One family households:	3,193	56.4	58.3	57.2
- All pensioner	496	8.8	9.6	9.6
- Married couple households	2,024	35.7	37.0	36.4
- Cohabiting couple households	673	11.9	11.7	11.2
Lone parent households:	550	9.7	9.2	9.5
- with at least 1 dependent child	352	6.2	5.8	6.2
- all children non-dependent	198	3.5	3.4	3.3
Other households	282	5.0	4.7	4.4

Table KS105EW

# 2011 Census: Households Profile

Ripley East and Codnor

Area type and code  
Electoral Division (ED\_A08)

## Dependent children

Households with dependent children	Number of households	% of total households		
		This Area	A.Valley	Derbyshire
Households with dependent children: All ages	1,505	26.6	27.5	27.6
Households with dependent children: Age 0-4	556	9.8	9.8	10.0
Households with dependent children and no adult in employment	193	3.4	3.4	3.4
Households with one person in household with long-term health problem or disability with dependent children	243	4.3	4.5	4.5

Table KS106EW

Families with dependent children	Number of families	% of all families		
		This Area	A.Valley	Derbyshire
Families with 1 dependent child	773	19.5	18.1	18.5
Families with 2 or more dependent children	720	18.2	20.3	20.7
Male lone parent families	55	1.4	1.2	1.3
Female lone parent families	344	8.7	8.1	8.6

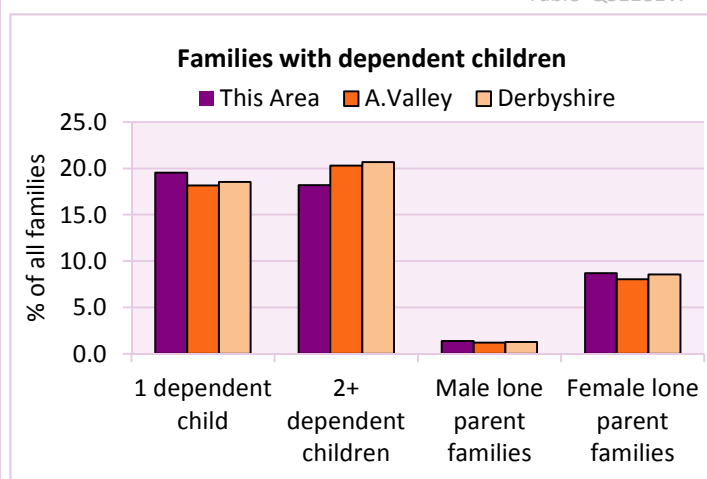
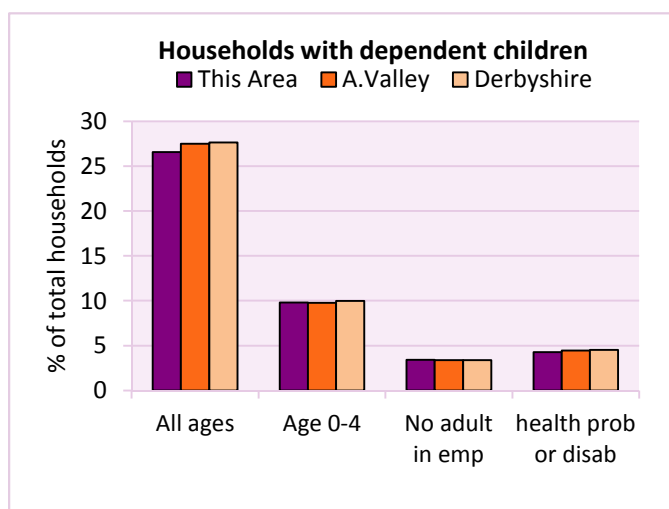
Table LC1114EW

Families with dependent children by employment status	Number of parents aged 16+	% of population 16+		
		This Area	A.Valley	Derbyshire
Couple families with dependent children:				
- 1 adult in employment	542	5.0	4.9	4.8
- 2 adults in employment	1,518	13.9	15.6	15.7
- No adult in employment	128	1.2	1.2	1.2
Lone parent families with dependent children:				
- 1 adult in employment	251	2.3	2.1	2.3
- No adult in employment	148	1.4	1.3	1.3

Table LC1601EW

Total dependent children	Dependent children		
	This Area	A.Valley	Derbyshire
Total dependent children	2,472	24,842	157,571

Table QS118EW



# 2011 Census: Households Profile

## Ripley East and Codnor

Area type and code  
Electoral Division (ED\_A08)

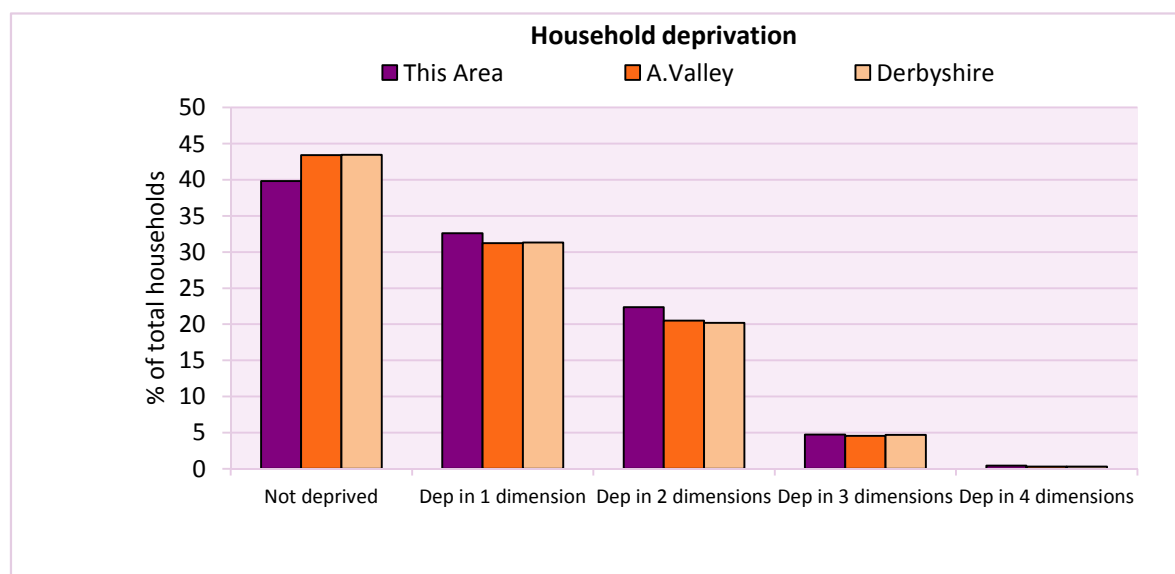
### Deprivation

The Census measure of deprivation uses the following four dimensions:

**Employment** - Where any member of the household who is not a full-time student is either unemployed or long-term sick; **Education** - Where no member of the household has at least a level 2 qualification, and no member of the household aged 16-18 is a full-time student; **Health and disability** - If any member of the household has 'bad or very bad' general health or has a long term health problem; and **Housing** - The household's accommodation is either overcrowded (with an occupancy rating -1 or less), is in a shared dwelling, or has no central heating. A household is classified as being deprived in one to four of these dimensions in any combination.

Household deprivation (Census classification)	Number of households	% of total households		
		This Area	A.Valley	Derbyshire
Not deprived in any dimension	2,256	39.8	43.4	43.5
Deprived in one dimension	1,848	32.6	31.2	31.3
Deprived in 2 dimensions	1,268	22.4	20.5	20.2
Deprived in 3 dimensions	268	4.7	4.6	4.7
Deprived in 4 dimensions	25	0.4	0.3	0.3

Table QS119EW



### Car availability

Car availability Number of cars or vans in household	Number of households	% of total households		
		This Area	A.Valley	Derbyshire
0	1,216	21.5	19.2	20.1
1	2,472	43.6	42.2	42.4
2	1,465	25.9	29.5	28.9
3	386	6.8	6.8	6.4
4+	126	2.2	2.3	2.2
<b>Total number of cars or vans</b>	<b>Number of cars/vans</b>	<b>Average number of cars per household</b>		
	7,119	This Area	A.Valley	Derbyshire
		1.3	1.3	1.3

Table KS404EW

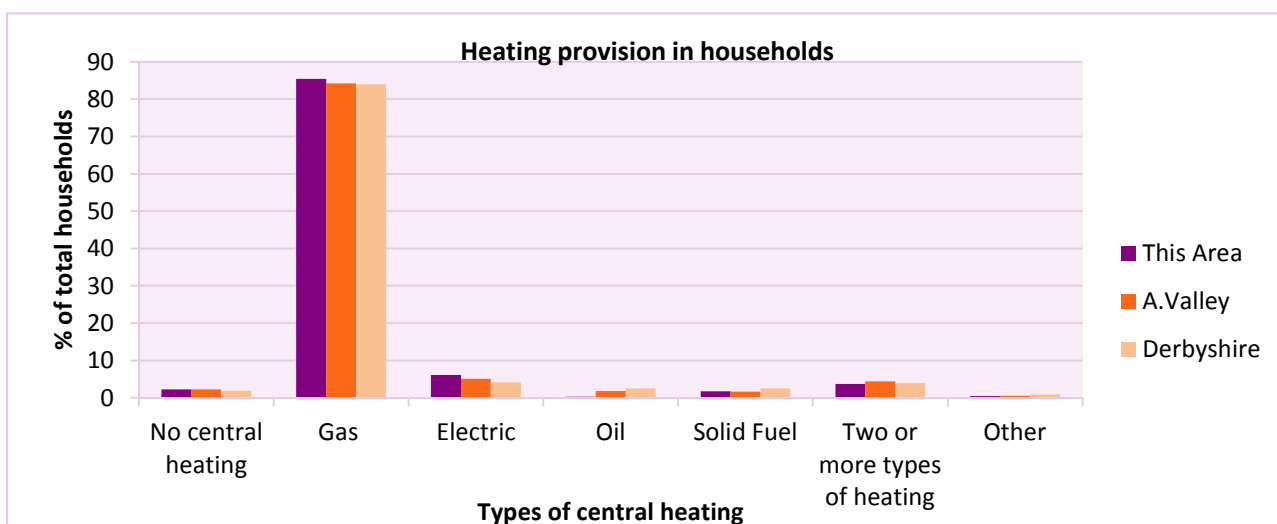
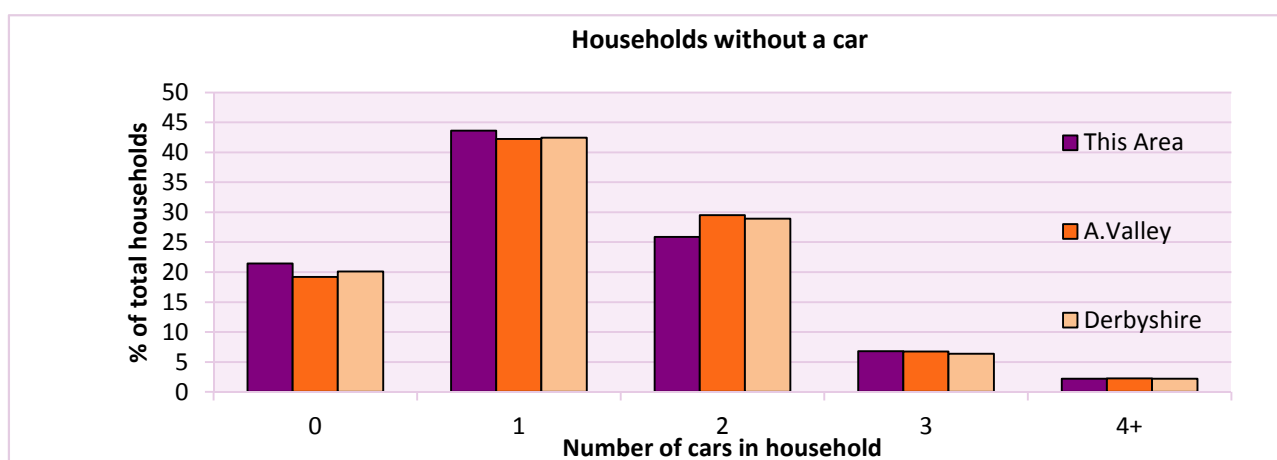
# 2011 Census: Households Profile

## Ripley East and Codnor

Area type and code  
Electoral Division (ED\_A08)

Central heating provision in household	Number of households	% of households with one usual resident		
		This Area	A.Valley	Derbyshire
No central heating	127	2.2	2.2	2.0
Has Central Heating	5,538	97.8	97.8	98.0
<i>of which</i>				
- Gas	4,840	85.4	84.2	83.9
- Electric including storage heaters	347	6.1	5.1	4.2
- Oil	14	0.2	1.8	2.6
- Solid fuel (wood, coal)	101	1.8	1.7	2.5
- Other and more than one type of heating	236	4.2	4.9	4.8

Table QS415EW



For an **explanation** of the various terms used in these tables, please see the accompanying **Glossary**.

There is also a **Summary** profile, and there are other extension profiles covering the following topics:- **Population, Economic Activity, Equalities, Health, Households and Housing**.

**Profiles** in Adobe Acrobat (pdf) format can be downloaded from the Derbyshire Observatory web site, which also provides interactive maps and charts - <http://observatory.derbyshire.gov.uk>

Version: 2.0