

Bolsover North

Area type and code
Electoral Division (ED_B02)

Total households

Total population resident in households	Total number of households	Total number of families in households
13,215	5,817	4,091

A family is defined as a group of people who are either a:

- married, same-sex civil partnership, or cohabiting couple, with or without child(ren)
- lone parent with child(ren)
- married, same-sex civil partnership, or cohabiting couple with grandchild(ren) but with no children present from the intervening generation
- single grandparent with grandchild(ren) but no children present from the intervening generation

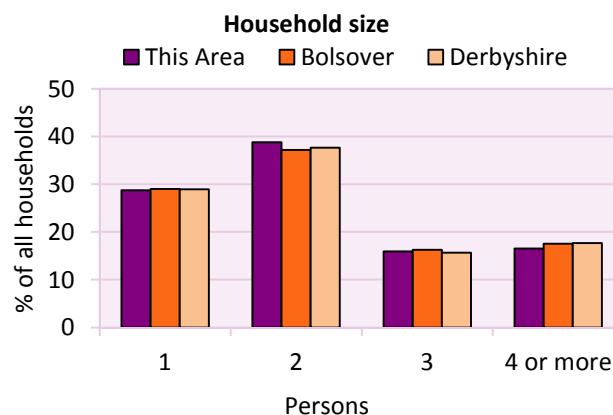
Children in couple families need not belong to both members of the couple.

For single or couple grandparents with grandchildren present, the children of the grandparent(s) may also be present if they are not parents or grandparents of the youngest generation present.

Household size

Household size		% of total households		
Persons	Number of households	This Area	Bolsover	Derbyshire
1	1,671	28.7	29.0	28.9
2	2,257	38.8	37.2	37.7
3	926	15.9	16.3	15.7
4 or more	963	16.6	17.5	17.7

Average household size		Average Household Size		
Persons	Number of households	This Area	Bolsover	Derbyshire
13,215	5,817	2.3	2.3	2.3



Household composition

Household composition	Number of households	% of total households		
		This Area	Bolsover	Derbyshire
One person households:	1,671	28.7	29.0	28.9
- Pensioner	727	12.5	13.4	13.0
- Other	944	16.2	15.6	15.9
One family households:	3,201	55.0	56.1	57.2
- All pensioner	511	8.8	9.0	9.6
- Married couple households	1,941	33.4	35.1	36.4
- Cohabiting couple households	749	12.9	12.0	11.2
Lone parent households:	680	11.7	10.2	9.5
- with at least 1 dependent child	483	8.3	6.8	6.2
- all children non-dependent	197	3.4	3.4	3.3
Other households	265	4.6	4.7	4.4

2011 Census: Households Profile

Bolsover North

Area type and code
Electoral Division (ED_B02)

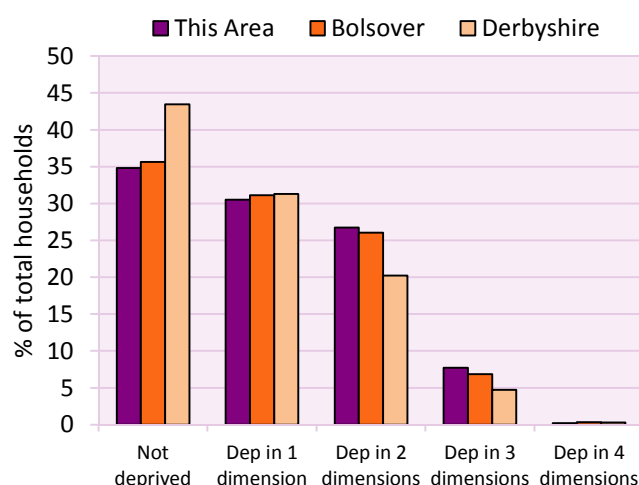
Deprivation

Household deprivation (Census classification)	Number of households	% of all households		
		This Area	Bolsover	Derbyshire
Not deprived in any dimension	2,026	34.8	35.6	43.5
Deprived in one dimension	1,775	30.5	31.1	31.3
Deprived in 2 dimensions	1,556	26.7	26.0	20.2
Deprived in 3 dimensions	449	7.7	6.9	4.7
Deprived in 4 dimensions	11	0.2	0.3	0.3

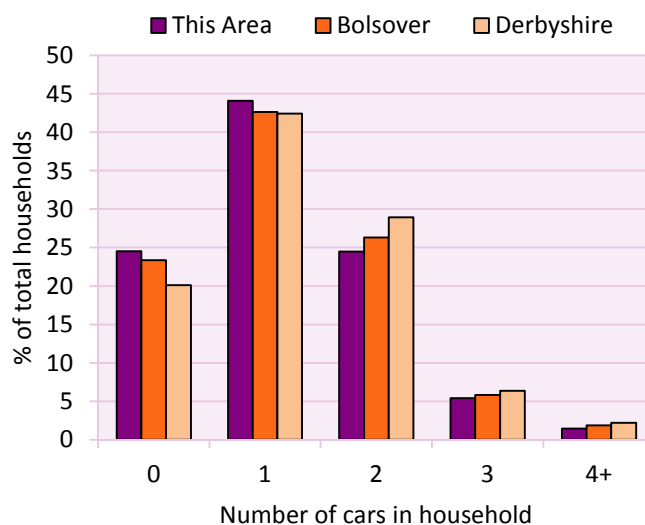
The Census measure of deprivation uses the following four dimensions:

Employment - Where any member of the household who is not a full-time student is either unemployed or long-term sick; **Education** - Where no member of the household has at least a level 2 qualification, and no member of the household aged 16-18 is a full-time student; **Health and disability** - If any member of the household has 'bad or very bad' general health or has a long term health problem; and **Housing** - The household's accommodation is either overcrowded (with an occupancy rating -1 or less), is in a shared dwelling, or has no central heating. A household is classified as being deprived in one to four of of these dimensions in any combination.

Household deprivation



Households without a car



Car availability

Car availability Number of cars or vans in household	Number of households	% of all households		
		This Area	Bolsover	Derbyshire
0	1,427	24.5	23.4	20.1
1	2,565	44.1	42.6	42.4
2	1,425	24.5	26.3	28.9
3	315	5.4	5.8	6.4
4+	85	1.5	1.9	2.2
Total number of cars or vans	Number of cars/vans	Average number of cars per household		
	6,736	This Area	Bolsover	Derbyshire
		1.2	1.2	1.3

2011 Census: Households Profile

Bolsover North

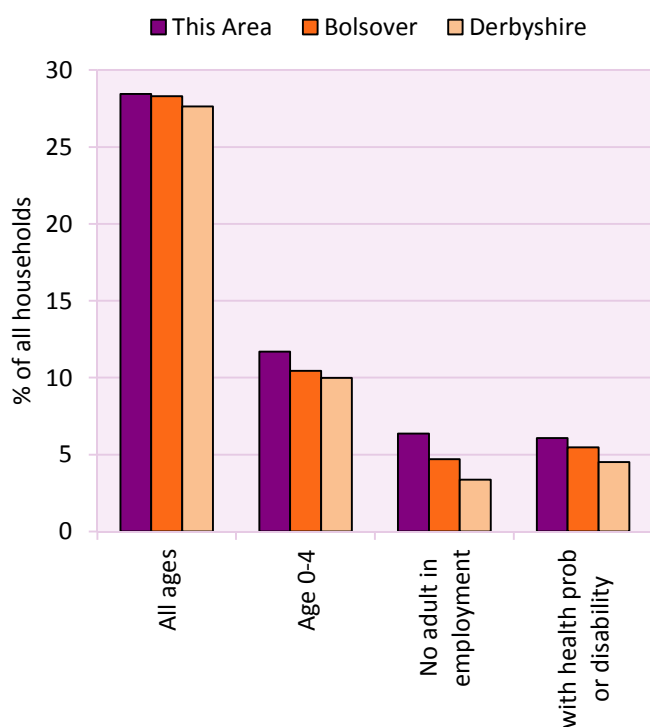
Area type and code
Electoral Division (ED_B02)

Dependent children

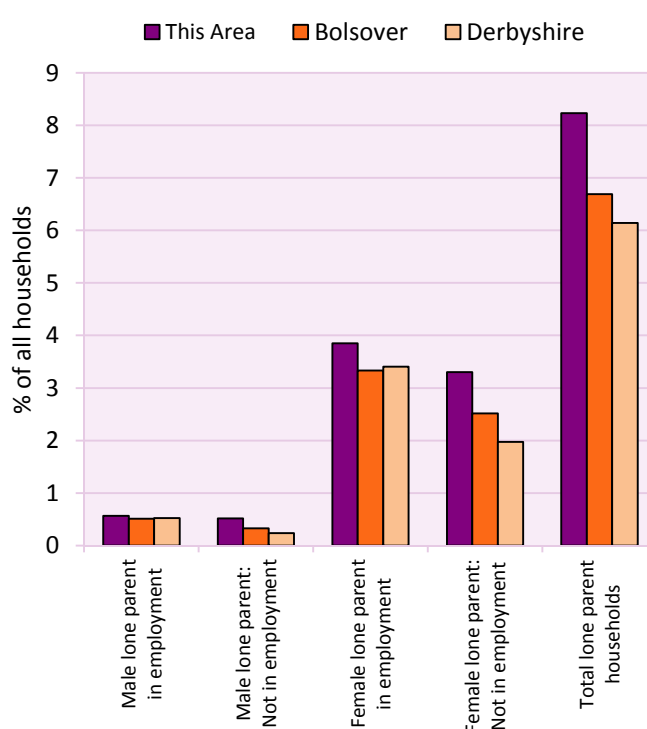
Households with dependent children	Number of households	% of total households		
		This Area	Bolsover	Derbyshire
Households with dependent children: All ages	1,655	28.5	28.3	27.6
Households with dependent children: Age 0-4	680	11.7	10.4	10.0
Households with dependent children and no adult in employment	371	6.4	4.7	3.4
Households with one person in household with long-term health problem or disability with dependent children	353	6.1	5.5	4.5

Lone parent households with dependent children by employment status	Number of households	% of total households		
		This Area	Bolsover	Derbyshire
Lone parent households with dependent children:				
- Male lone parent: In part-time employment	8	0.1	0.1	0.1
- Male lone parent: In full-time employment	25	0.4	0.4	0.4
- Male lone parent: Not in employment	30	0.5	0.3	0.2
- Female lone parent: In part-time employment	146	2.5	2.0	2.1
- Female lone parent: In full-time employment	78	1.3	1.3	1.3
- Female lone parent: Not in employment	192	3.3	2.5	2.0
Total lone parent households with dependent children	479	8.2	6.7	6.1

Households with dependent children



Lone parent households by employment status



2011 Census: Households Profile

Bolsover North

Area type and code
Electoral Division (ED_B02)

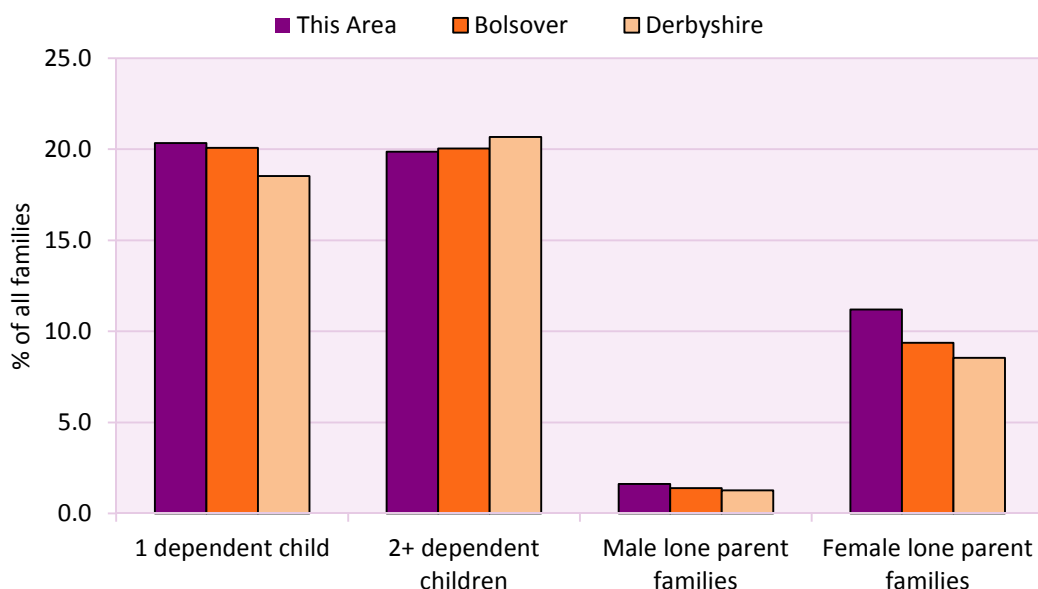
Dependent children continued

Families with dependent children	Number of families	% of all families		
		This Area	Bolsover	Bolsover
Families with 1 dependent child	832	20.3	20.1	18.5
Families with 2 or more dependent children	813	19.9	20.0	20.7
Male lone parent families	66	1.6	1.4	1.3
Female lone parent families	458	11.2	9.4	8.6

Families with dependent children by employment status	Number of parents aged 16+	% of population 16+		
		This Area	Bolsover	Derbyshire
Couple families with dependent children:				
- 1 adult in employment	619	5.7	5.3	4.8
- 2 adults in employment	1,332	12.2	14.4	15.7
- No adult in employment	289	2.7	1.9	1.2
Lone parent families with dependent children:				
- 1 adult in employment	271	2.5	2.2	2.3
- No adult in employment	253	2.3	1.7	1.3

Total dependent children	Dependent children		
	This Area	Bolsover	Derbyshire
Total dependent children	2,818	15,750	157,571

Families with dependent children



For an **explanation** of the various terms used in these tables, please see the accompanying **Glossary**.

There is also a **Summary** profile, and there are other extension profiles covering the following topics:- **Change Over Time, Economic Activity, Equalities, Health, Households and Housing**.

Profiles in Adobe Acrobat (pdf) format can be downloaded from the Derbyshire Observatory web site, which also provides interactive maps and charts - <http://observatory.derbyshire.gov.uk>

Version: 1.0