

Boythorpe and Brampton South

Area type and code
Electoral Division (ED_C02)

Total households

Total population resident in households	Total number of households	Total number of families in households
10,439	4,957	3,049

A family is defined as a group of people who are either a:

- married, same-sex civil partnership, or cohabiting couple, with or without child(ren)
- lone parent with child(ren)
- married, same-sex civil partnership, or cohabiting couple with grandchild(ren) but with no children present from the intervening generation
- single grandparent with grandchild(ren) but no children present from the intervening generation

Children in couple families need not belong to both members of the couple.

For single or couple grandparents with grandchildren present, the children of the grandparent(s) may also be present if they are not parents or grandparents of the youngest generation present.

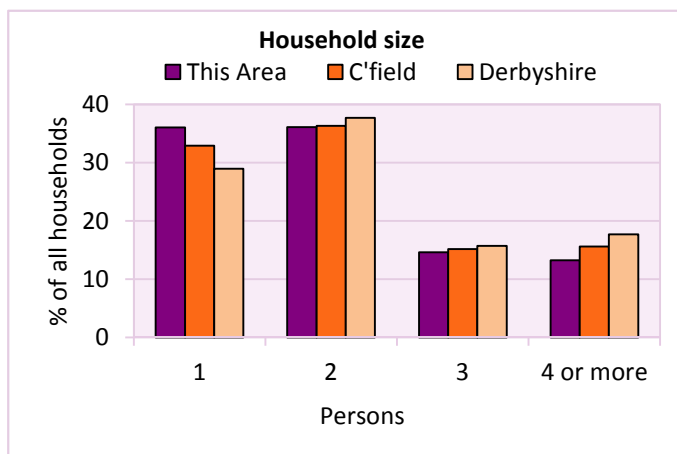
Household size

Persons	Number of households	% of total households		
		This Area	C'field	Derbyshire
1	1,787	36.1	32.9	28.9
2	1,789	36.1	36.3	37.7
3	725	14.6	15.2	15.7
4 or more	656	13.2	15.6	17.7

Table LC4404EW

Persons	Number of households	Average Household Size		
		This Area	C'field	Derbyshire
10,439	4,957	2.1	2.2	2.3

Table KS403EW



Household composition

Household composition	Number of households	% of total households		
		This Area	C'field	Derbyshire
One person households:	1,787	36.1	32.9	28.9
- Pensioner	704	14.2	13.5	13.0
- Other	1,083	21.8	19.4	15.9
One family households:	2,397	48.4	52.4	57.2
- All pensioner	410	8.3	9.0	9.6
- Married couple households	1,437	29.0	32.2	36.4
- Cohabiting couple households	550	11.1	11.2	11.2
Lone parent households:	501	10.1	10.5	9.5
- with at least 1 dependent child	342	6.9	7.0	6.2
- all children non-dependent	159	3.2	3.4	3.3
Other households	272	5.5	4.2	4.4

Table KS105EW

2011 Census: Households Profile

Boythorpe and Brampton South

Area type and code
Electoral Division (ED_C02)

Dependent children

Households with dependent children	Number of households	% of total households		
		This Area	C'field	Derbyshire
Households with dependent children: All ages	1,182	23.8	26.6	27.6
Households with dependent children: Age 0-4	418	8.4	9.9	10.0
Households with dependent children and no adult in employment	173	3.5	4.1	3.4
Households with one person in household with long-term health problem or disability with dependent children	192	3.9	4.7	4.5

Table KS106EW

Families with dependent children	Number of families	% of all families		
		This Area	C'field	Derbyshire
Families with 1 dependent child	611	20.0	19.7	18.5
Families with 2 or more dependent children	566	18.6	20.5	20.7
Male lone parent families	53	1.7	1.5	1.3
Female lone parent families	328	10.8	10.2	8.6

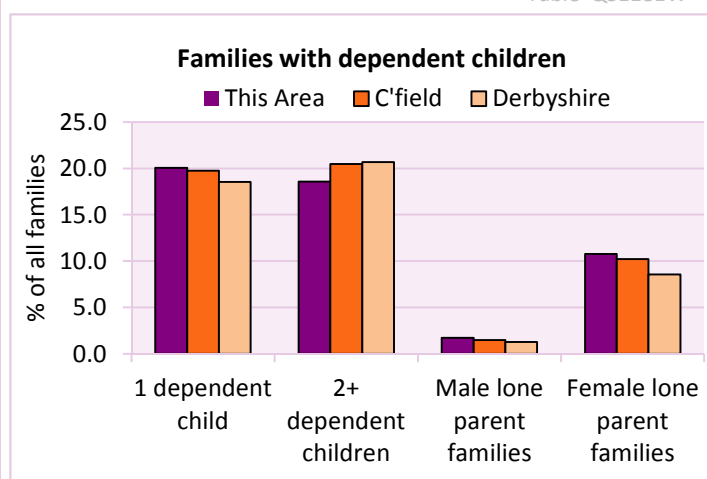
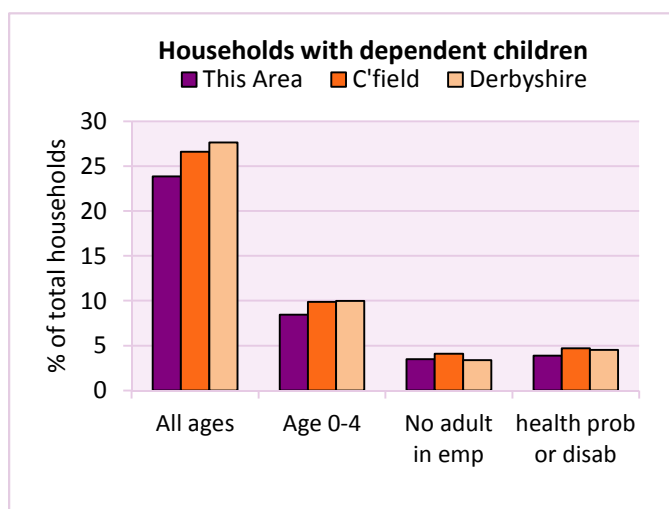
Table LC1114EW

Families with dependent children by employment status	Number of parents aged 16+	% of population 16+		
		This Area	C'field	Derbyshire
Couple families with dependent children:				
- 1 adult in employment	402	4.5	5.1	4.8
- 2 adults in employment	1,092	12.3	13.9	15.7
- No adult in employment	96	1.1	1.5	1.2
Lone parent families with dependent children:				
- 1 adult in employment	240	2.7	2.6	2.3
- No adult in employment	140	1.6	1.6	1.3

Table LC1601EW

Total dependent children	Dependent children		
	This Area	C'field	Derbyshire
Total dependent children	1,956	21,146	157,571

Table QS118EW



2011 Census: Households Profile

Boythorpe and Brampton South

Area type and code
Electoral Division (ED_C02)

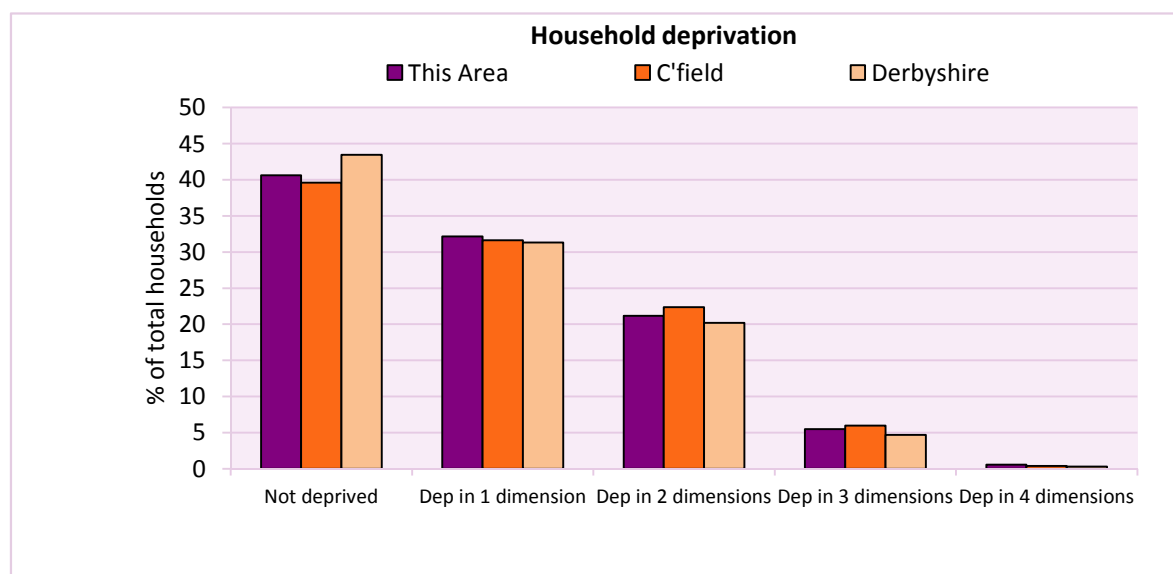
Deprivation

The Census measure of deprivation uses the following four dimensions:

Employment - Where any member of the household who is not a full-time student is either unemployed or long-term sick; **Education** - Where no member of the household has at least a level 2 qualification, and no member of the household aged 16-18 is a full-time student; **Health and disability** - If any member of the household has 'bad or very bad' general health or has a long term health problem; and **Housing** - The household's accommodation is either overcrowded (with an occupancy rating -1 or less), is in a shared dwelling, or has no central heating. A household is classified as being deprived in one to four of these dimensions in any combination.

Household deprivation (Census classification)	Number of households	% of total households		
		This Area	C'field	Derbyshire
Not deprived in any dimension	2,013	40.6	39.6	43.5
Deprived in one dimension	1,594	32.2	31.6	31.3
Deprived in 2 dimensions	1,050	21.2	22.4	20.2
Deprived in 3 dimensions	272	5.5	6.0	4.7
Deprived in 4 dimensions	28	0.6	0.4	0.3

Table QS119EW



Car availability

Car availability Number of cars or vans in household	Number of households	% of total households		
		This Area	C'field	Derbyshire
0	1,466	29.6	27.1	20.1
1	2,273	45.9	43.6	42.4
2	991	20.0	23.3	28.9
3	179	3.6	4.6	6.4
4+	48	1.0	1.3	2.2
Total number of cars or vans	Number of cars/vans	Average number of cars per household		
	5,007	This Area	C'field	Derbyshire
		1.0	1.1	1.3

Table KS404EW

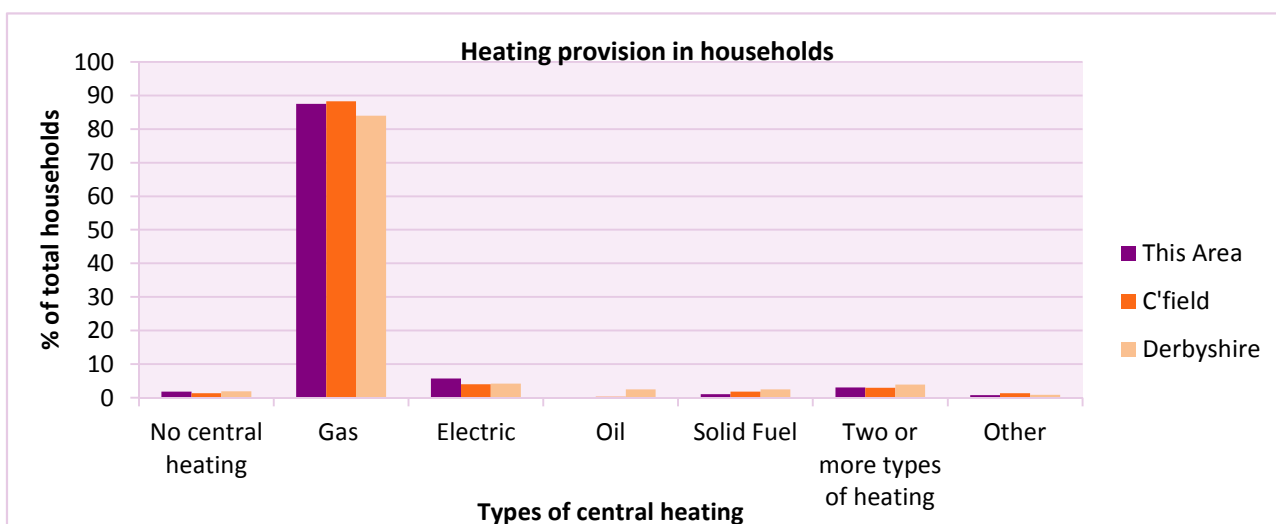
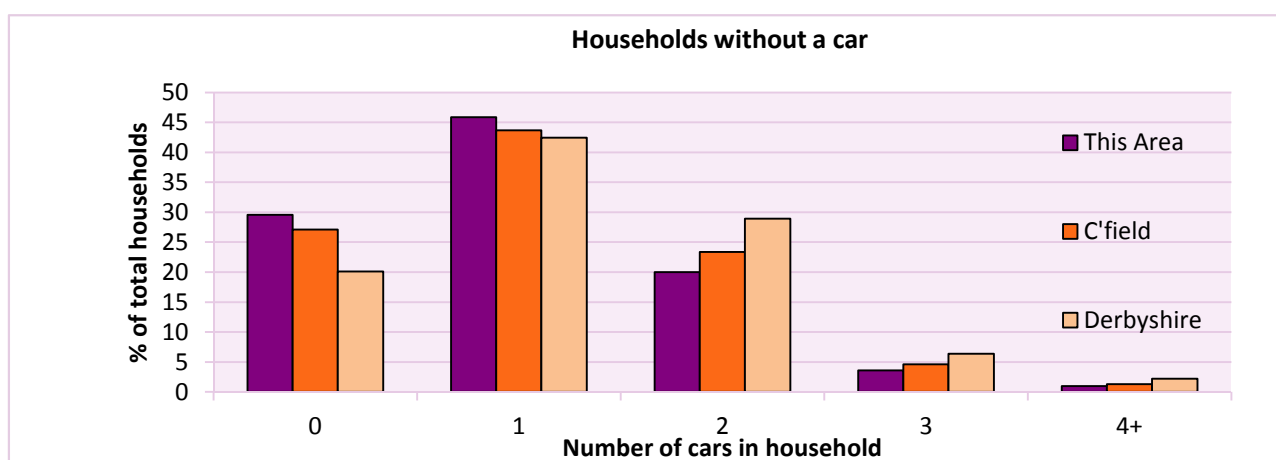
2011 Census: Households Profile

Boythorpe and Brampton South

Area type and code
Electoral Division (ED_C02)

Central heating provision in household	Number of households	% of households with one usual resident		
		This Area	C'field	Derbyshire
No central heating	90	1.8	1.3	2.0
Has Central Heating	4,867	98.2	98.7	98.0
<i>of which</i>				
- Gas	4,335	87.5	88.2	83.9
- Electric including storage heaters	284	5.7	4.0	4.2
- Oil	2	0.0	0.3	2.6
- Solid fuel (wood, coal)	53	1.1	1.8	2.5
- Other and more than one type of heating	193	3.9	4.3	4.8

Table QS415EW



For an **explanation** of the various terms used in these tables, please see the accompanying **Glossary**.

There is also a **Summary** profile, and there are other extension profiles covering the following topics:- **Population, Economic Activity, Equalities, Health, Households and Housing**.

Profiles in Adobe Acrobat (pdf) format can be downloaded from the Derbyshire Observatory web site, which also provides interactive maps and charts - <http://observatory.derbyshire.gov.uk>

Version: 2.0