

Wirksworth

Area type and code
Electoral Division (ED_D06)

Total households

Total population resident in households	Total number of households	Total number of families in households
12,409	5,503	3,869

A family is defined as a group of people who are either a:

- married, same-sex civil partnership, or cohabiting couple, with or without child(ren)
- lone parent with child(ren)
- married, same-sex civil partnership, or cohabiting couple with grandchild(ren) but with no children present from the intervening generation
- single grandparent with grandchild(ren) but no children present from the intervening generation

Children in couple families need not belong to both members of the couple.

For single or couple grandparents with grandchildren present, the children of the grandparent(s) may also be present if they are not parents or grandparents of the youngest generation present.

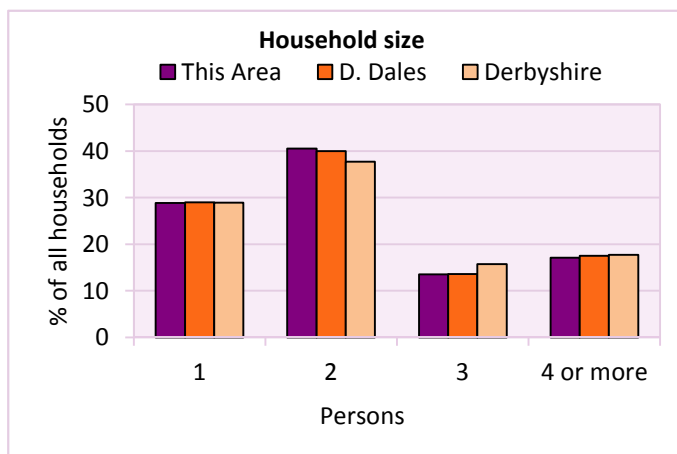
Household size

Persons	Number of households	% of total households		
		This Area	D. Dales	Derbyshire
1	1,586	28.8	28.9	28.9
2	2,231	40.5	40.0	37.7
3	744	13.5	13.6	15.7
4 or more	942	17.1	17.5	17.7

Table LC4404EW

Persons	Number of households	Average Household Size		
		This Area	D. Dales	Derbyshire
12,409	5,503	2.3	2.3	2.3

Table KS403EW



Household composition

Household composition	Number of households	% of total households		
		This Area	D. Dales	Derbyshire
One person households:	1,586	28.8	28.9	28.9
- Pensioner	732	13.3	15.1	13.0
- Other	854	15.5	13.8	15.9
One family households:	3,271	59.4	59.4	57.2
- All pensioner	640	11.6	11.8	9.6
- Married couple households	2,100	38.2	38.7	36.4
- Cohabiting couple households	531	9.6	8.9	11.2
Lone parent households:	413	7.5	7.4	9.5
- with at least 1 dependent child	248	4.5	4.5	6.2
- all children non-dependent	165	3.0	2.9	3.3
Other households	233	4.2	4.2	4.4

Table KS105EW

2011 Census: Households Profile

Wirksworth

Area type and code
Electoral Division (ED_D06)

Dependent children

Households with dependent children	Number of households	% of total households		
		This Area	D. Dales	Derbyshire
Households with dependent children: All ages	1,333	24.2	24.9	27.6
Households with dependent children: Age 0-4	448	8.1	7.9	10.0
Households with dependent children and no adult in employment	113	2.1	1.8	3.4
Households with one person in household with long-term health problem or disability with dependent children	208	3.8	3.7	4.5

Table KS106EW

Families with dependent children	Number of families	% of all families		
		This Area	D. Dales	Derbyshire
Families with 1 dependent child	556	14.4	15.0	18.5
Families with 2 or more dependent children	765	19.8	20.5	20.7
Male lone parent families	56	1.4	1.1	1.3
Female lone parent families	217	5.6	5.9	8.6

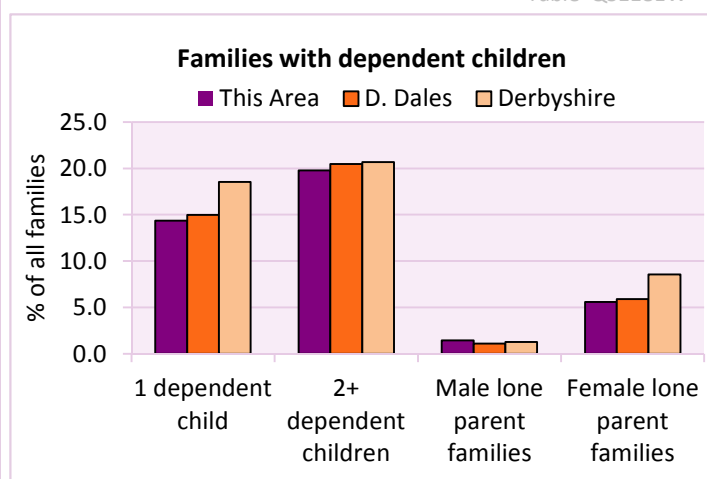
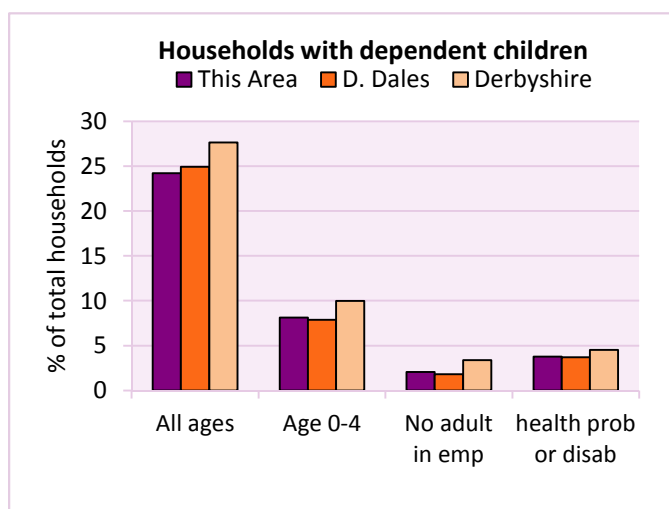
Table LC1114EW

Families with dependent children by employment status	Number of parents aged 16+	% of population 16+		
		This Area	D. Dales	Derbyshire
Couple families with dependent children:				
- 1 adult in employment	442	4.2	4.1	4.8
- 2 adults in employment	1,566	15.0	15.8	15.7
- No adult in employment	87	0.8	0.7	1.2
Lone parent families with dependent children:				
- 1 adult in employment	189	1.8	1.8	2.3
- No adult in employment	84	0.8	0.7	1.3

Table LC1601EW

Total dependent children	Dependent children		
	This Area	D. Dales	Derbyshire
Total dependent children	2,354	13,607	157,571

Table QS118EW



2011 Census: Households Profile

Wirksworth

Area type and code
Electoral Division (ED_D06)

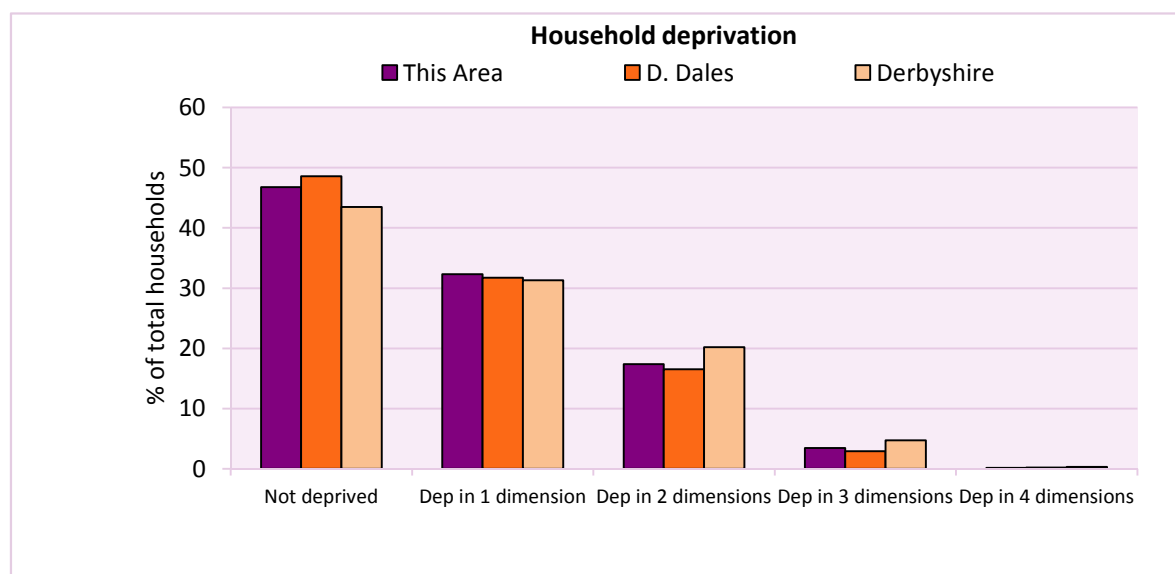
Deprivation

The Census measure of deprivation uses the following four dimensions:

Employment - Where any member of the household who is not a full-time student is either unemployed or long-term sick; **Education** - Where no member of the household has at least a level 2 qualification, and no member of the household aged 16-18 is a full-time student; **Health and disability** - If any member of the household has 'bad or very bad' general health or has a long term health problem; and **Housing** - The household's accommodation is either overcrowded (with an occupancy rating -1 or less), is in a shared dwelling, or has no central heating. A household is classified as being deprived in one to four of these dimensions in any combination.

Household deprivation (Census classification)	Number of households	% of total households		
		This Area	D. Dales	Derbyshire
Not deprived in any dimension	2,573	46.8	48.6	43.5
Deprived in one dimension	1,777	32.3	31.7	31.3
Deprived in 2 dimensions	955	17.4	16.5	20.2
Deprived in 3 dimensions	190	3.5	2.9	4.7
Deprived in 4 dimensions	8	0.1	0.2	0.3

Table QS119EW



Car availability

Car availability Number of cars or vans in household	Number of households	% of total households		
		This Area	D. Dales	Derbyshire
0	751	13.6	14.8	20.1
1	2,266	41.2	40.3	42.4
2	1,827	33.2	33.3	28.9
3	458	8.3	8.2	6.4
4+	201	3.7	3.5	2.2
Total number of cars or vans	Number of cars/vans	Average number of cars per household		
	8,176	This Area	D. Dales	Derbyshire
		1.5	1.5	1.3

Table KS404EW

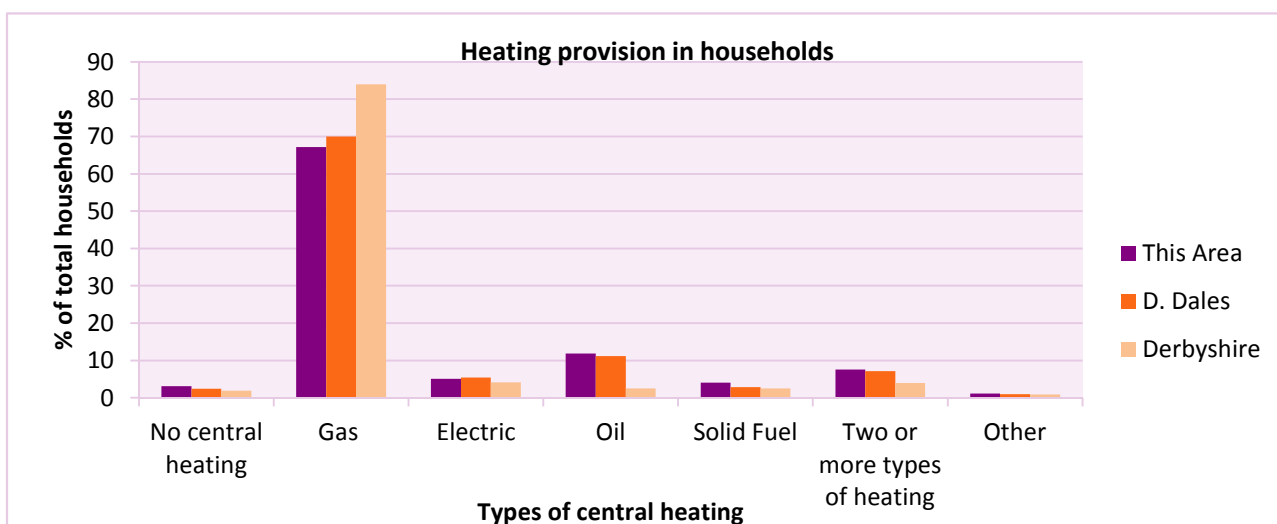
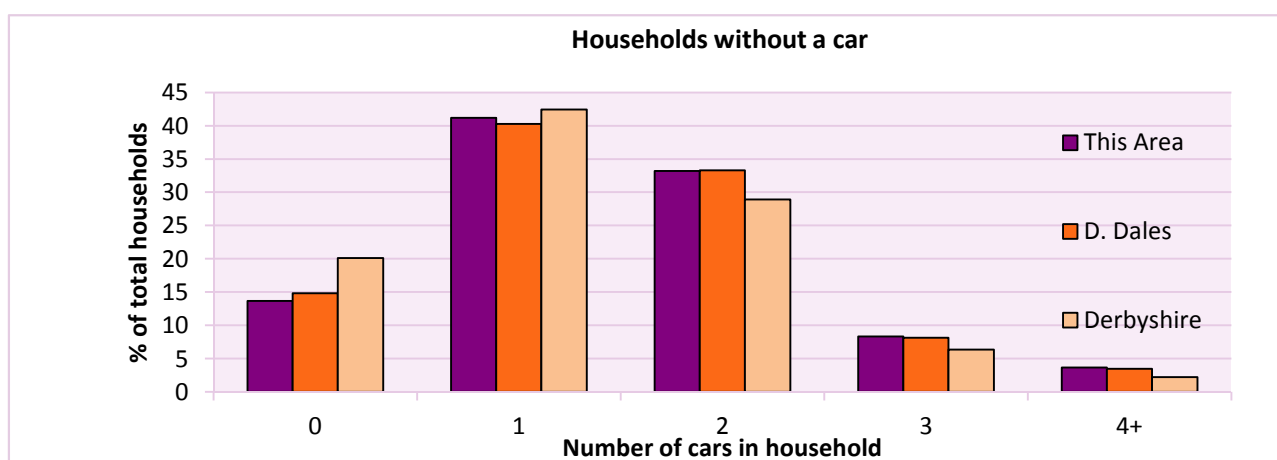
2011 Census: Households Profile

Wirksworth

Area type and code
Electoral Division (ED_D06)

Central heating provision in household	Number of households	% of households with one usual resident		
		This Area	D. Dales	Derbyshire
No central heating	172	3.1	2.4	2.0
Has Central Heating	5,331	96.9	97.6	98.0
<i>of which</i>				
- Gas	3,697	67.2	70.0	83.9
- Electric including storage heaters	279	5.1	5.5	4.2
- Oil	652	11.8	11.2	2.6
- Solid fuel (wood, coal)	225	4.1	2.8	2.5
- Other and more than one type of heating	478	8.7	8.1	4.8

Table QS415EW



For an **explanation** of the various terms used in these tables, please see the accompanying **Glossary**.

There is also a **Summary** profile, and there are other extension profiles covering the following topics:- **Population, Economic Activity, Equalities, Health, Households and Housing**.

Profiles in Adobe Acrobat (pdf) format can be downloaded from the Derbyshire Observatory web site, which also provides interactive maps and charts - <http://observatory.derbyshire.gov.uk>

Version: 2.0