

## Ilkeston East

Area type and code  
Electoral Division (ED\_E03)

### Total households

Total population resident in households	Total number of households	Total number of families in households
13,380	6,092	3,955

A family is defined as a group of people who are either a:

- married, same-sex civil partnership, or cohabiting couple, with or without child(ren)
- lone parent with child(ren)
- married, same-sex civil partnership, or cohabiting couple with grandchild(ren) but with no children present from the intervening generation
- single grandparent with grandchild(ren) but no children present from the intervening generation

Children in couple families need not belong to both members of the couple.

For single or couple grandparents with grandchildren present, the children of the grandparent(s) may also be present if they are not parents or grandparents of the youngest generation present.

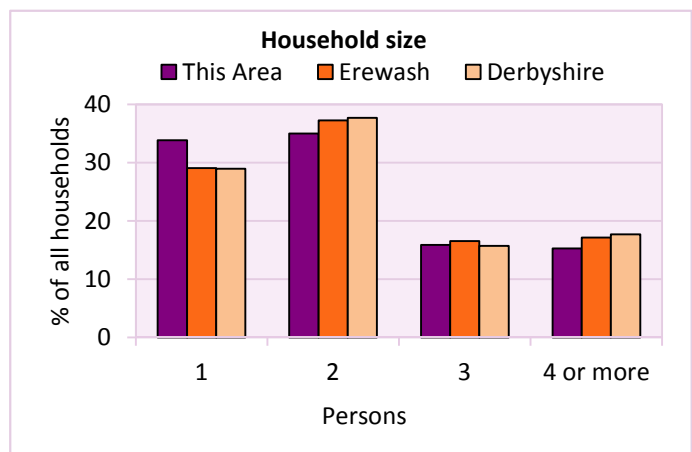
### Household size

Persons	Number of households	% of total households		
		This Area	Erewash	Derbyshire
1	2,062	33.8	29.1	28.9
2	2,131	35.0	37.3	37.7
3	968	15.9	16.5	15.7
4 or more	931	15.3	17.1	17.7

Table LC4404EW

Persons	Number of households	Average Household Size		
		This Area	Erewash	Derbyshire
13,380	6,092	2.2	2.3	2.3

Table KS403EW



### Household composition

Household composition	Number of households	% of total households		
		This Area	Erewash	Derbyshire
One person households:	2,062	33.8	29.1	28.9
- Pensioner	782	12.8	12.5	13.0
- Other	1,280	21.0	16.6	15.9
One family households:	2,956	48.5	55.9	57.2
- All pensioner	432	7.1	9.2	9.6
- Married couple households	1,720	28.2	34.7	36.4
- Cohabiting couple households	804	13.2	12.1	11.2
Lone parent households:	761	12.5	10.6	9.5
- with at least 1 dependent child	545	8.9	7.1	6.2
- all children non-dependent	216	3.5	3.5	3.3
Other households	313	5.1	4.4	4.4

Table KS105EW

# 2011 Census: Households Profile

Ilkeston East

Area type and code  
Electoral Division (ED\_E03)

## Dependent children

Households with dependent children	Number of households	% of total households		
		This Area	Erewash	Derbyshire
Households with dependent children: All ages	1,701	27.9	28.3	27.6
Households with dependent children: Age 0-4	775	12.7	10.7	10.0
Households with dependent children and no adult in employment	423	6.9	3.9	3.4
Households with one person in household with long-term health problem or disability with dependent children	321	5.3	4.5	4.5

Table KS106EW

Families with dependent children	Number of families	% of all families		
		This Area	Erewash	Derbyshire
Families with 1 dependent child	929	23.5	19.8	18.5
Families with 2 or more dependent children	763	19.3	20.4	20.7
Male lone parent families	87	2.2	1.4	1.3
Female lone parent families	535	13.5	9.8	8.6

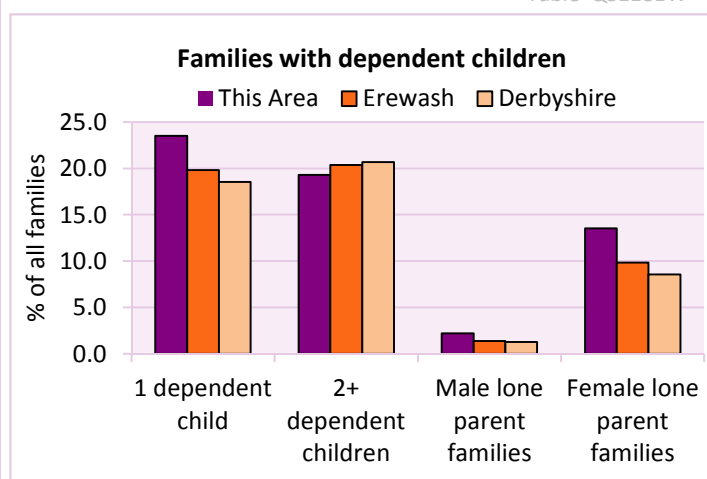
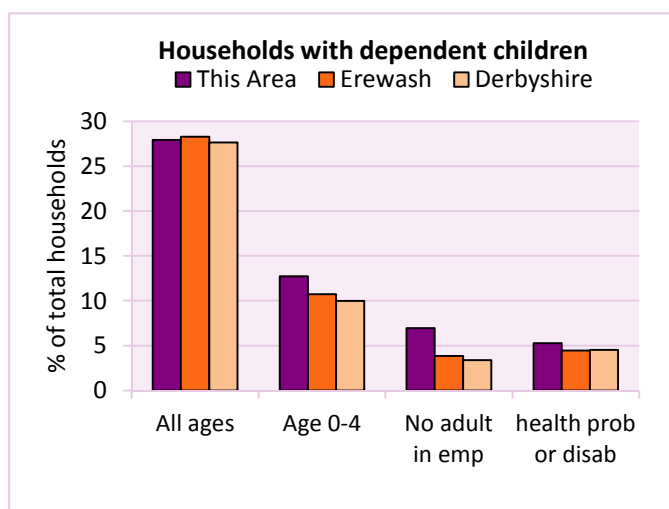
Table LC1114EW

Families with dependent children by employment status	Number of parents aged 16+	% of population 16+		
		This Area	Erewash	Derbyshire
Couple families with dependent children:				
- 1 adult in employment	548	5.0	4.6	4.8
- 2 adults in employment	1,308	12.0	15.6	15.7
- No adult in employment	284	2.6	1.3	1.2
Lone parent families with dependent children:				
- 1 adult in employment	300	2.8	2.6	2.3
- No adult in employment	322	3.0	1.6	1.3

Table LC1601EW

Total dependent children	Dependent children		
	This Area	Erewash	Derbyshire
Total dependent children	2,841	23,128	157,571

Table QS118EW



# 2011 Census: Households Profile

Ilkeston East

Area type and code  
Electoral Division (ED\_E03)

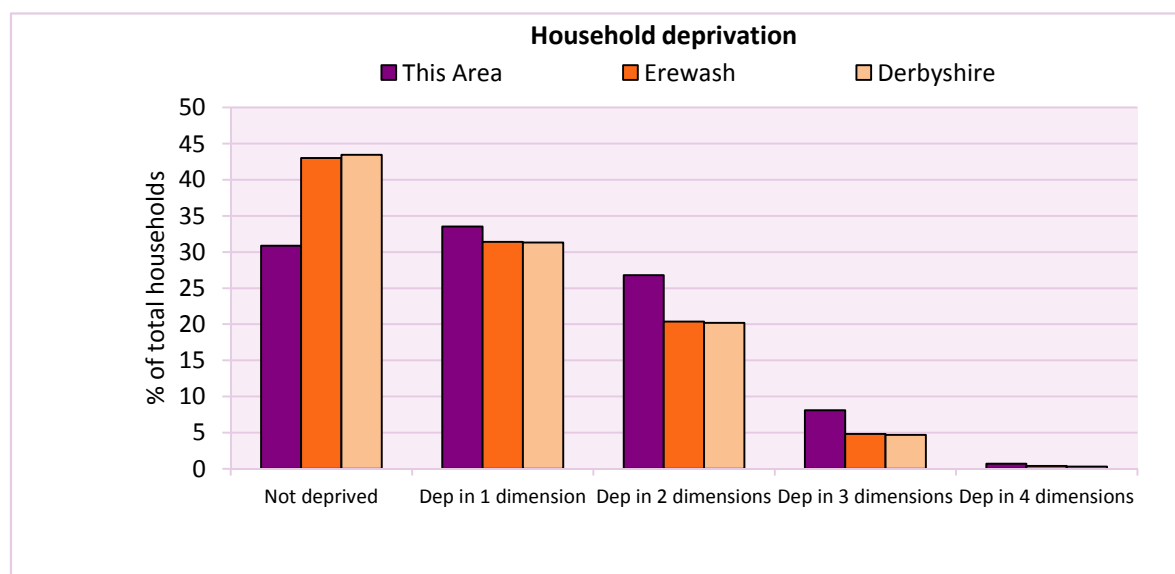
## Deprivation

The Census measure of deprivation uses the following four dimensions:

**Employment** - Where any member of the household who is not a full-time student is either unemployed or long-term sick; **Education** - Where no member of the household has at least a level 2 qualification, and no member of the household aged 16-18 is a full-time student; **Health and disability** - If any member of the household has 'bad or very bad' general health or has a long term health problem; and **Housing** - The household's accommodation is either overcrowded (with an occupancy rating -1 or less), is in a shared dwelling, or has no central heating. A household is classified as being deprived in one to four of these dimensions in any combination.

Household deprivation (Census classification)	Number of households	% of total households		
		This Area	Erewash	Derbyshire
Not deprived in any dimension	1,880	30.9	43.0	43.5
Deprived in one dimension	2,044	33.6	31.4	31.3
Deprived in 2 dimensions	1,632	26.8	20.4	20.2
Deprived in 3 dimensions	493	8.1	4.8	4.7
Deprived in 4 dimensions	43	0.7	0.4	0.3

Table QS119EW



## Car availability

Car availability Number of cars or vans in household	Number of households	% of total households		
		This Area	Erewash	Derbyshire
0	2,121	34.8	22.4	20.1
1	2,663	43.7	43.6	42.4
2	1,057	17.4	27.0	28.9
3	181	3.0	5.3	6.4
4+	70	1.1	1.7	2.2
<b>Total number of cars or vans</b>	<b>Number of cars/vans</b>	<b>Average number of cars per household</b>		
	5,644	This Area	Erewash	Derbyshire
		0.9	1.2	1.3

Table KS404EW

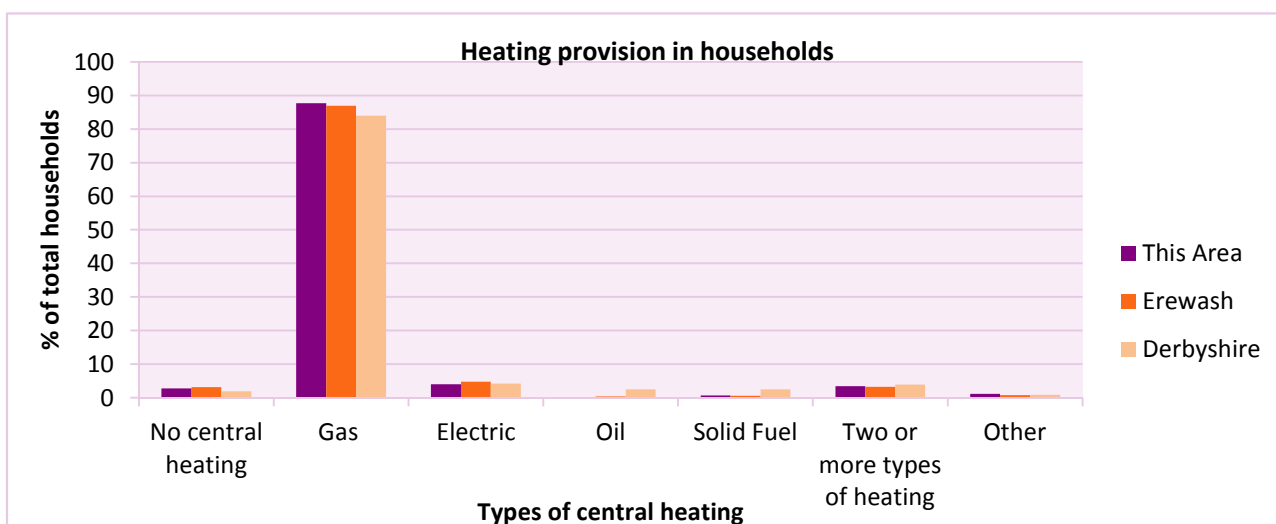
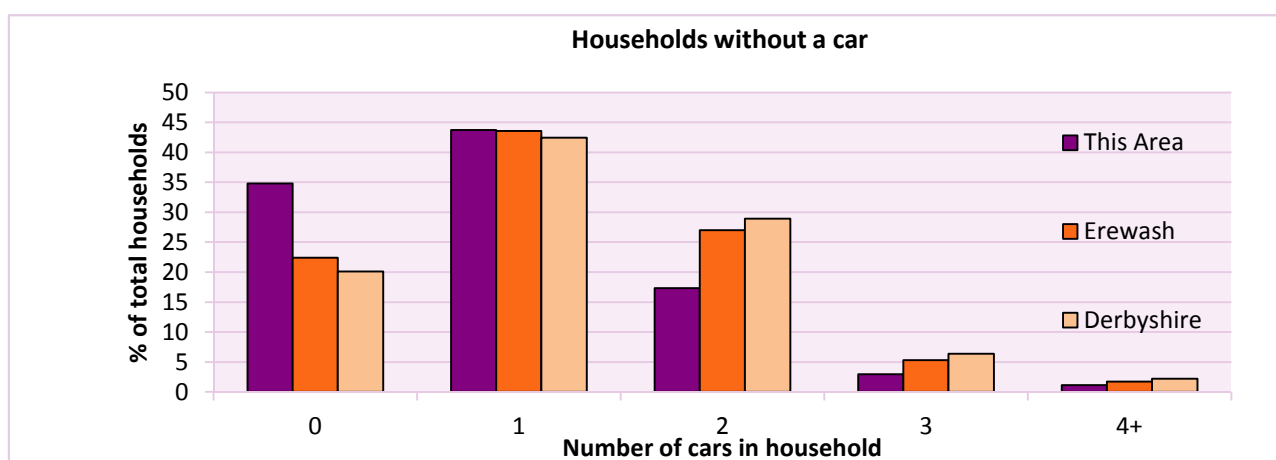
# 2011 Census: Households Profile

## Ilkeston East

Area type and code  
Electoral Division (ED\_E03)

Central heating provision in household	Number of households	% of households with one usual resident		
		This Area	Erewash	Derbyshire
No central heating	173	2.8	3.2	2.0
Has Central Heating	5,919	97.2	96.8	98.0
<i>of which</i>				
- Gas	5,343	87.7	86.9	83.9
- Electric including storage heaters	246	4.0	4.8	4.2
- Oil	4	0.1	0.4	2.6
- Solid fuel (wood, coal)	44	0.7	0.6	2.5
- Other and more than one type of heating	282	4.6	4.1	4.8

Table QS415EW



For an **explanation** of the various terms used in these tables, please see the accompanying **Glossary**.

There is also a **Summary** profile, and there are other extension profiles covering the following topics:- **Population, Economic Activity, Equalities, Health, Households and Housing**.

**Profiles** in Adobe Acrobat (pdf) format can be downloaded from the Derbyshire Observatory web site, which also provides interactive maps and charts - <http://observatory.derbyshire.gov.uk>

Version: 2.0