

## Chapel and Hope Valley

Area type and code  
Electoral Division (ED\_H03)

### Total households

Total population resident in households	Total number of households	Total number of families in households
11,322	4,945	3,544

A family is defined as a group of people who are either a:

- married, same-sex civil partnership, or cohabiting couple, with or without child(ren)
- lone parent with child(ren)
- married, same-sex civil partnership, or cohabiting couple with grandchild(ren) but with no children present from the intervening generation
- single grandparent with grandchild(ren) but no children present from the intervening generation

Children in couple families need not belong to both members of the couple.

For single or couple grandparents with grandchildren present, the children of the grandparent(s) may also be present if they are not parents or grandparents of the youngest generation present.

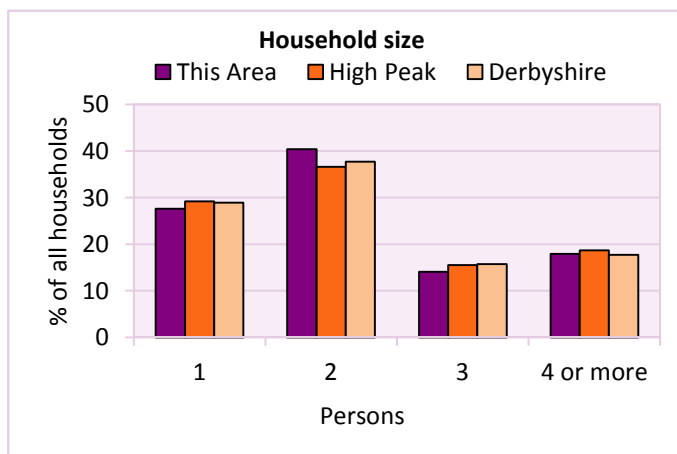
### Household size

Persons	Number of households	% of total households		
		This Area	High Peak	Derbyshire
1	1,365	27.6	29.2	28.9
2	1,997	40.4	36.6	37.7
3	696	14.1	15.5	15.7
4 or more	887	17.9	18.7	17.7

Table LC4404EW

Persons	Number of households	Average Household Size		
		This Area	High Peak	Derbyshire
11,322	4,945	2.3	2.3	2.3

Table KS403EW



### Household composition

Household composition	Number of households	% of total households		
		This Area	High Peak	Derbyshire
One person households:	1,365	27.6	29.2	28.9
- Pensioner	716	14.5	12.7	13.0
- Other	649	13.1	16.4	15.9
One family households:	2,968	60.0	56.3	57.2
- All pensioner	578	11.7	8.6	9.6
- Married couple households	1,909	38.6	36.4	36.4
- Cohabiting couple households	481	9.7	11.2	11.2
Lone parent households:	414	8.4	9.9	9.5
- with at least 1 dependent child	249	5.0	6.4	6.2
- all children non-dependent	165	3.3	3.4	3.3
Other households	198	4.0	4.7	4.4

Table KS105EW

# 2011 Census: Households Profile

Chapel and Hope Valley

Area type and code  
Electoral Division (ED\_H03)

## Dependent children

Households with dependent children	Number of households	% of total households		
		This Area	High Peak	Derbyshire
Households with dependent children: All ages	1,264	25.6	28.4	27.6
Households with dependent children: Age 0-4	421	8.5	10.2	10.0
Households with dependent children and no adult in employment	89	1.8	2.9	3.4
Households with one person in household with long-term health problem or disability with dependent children	191	3.9	4.4	4.5

Table KS106EW

Families with dependent children	Number of families	% of all families		
		This Area	High Peak	Derbyshire
Families with 1 dependent child	540	15.2	18.8	18.5
Families with 2 or more dependent children	722	20.4	21.9	20.7
Male lone parent families	32	0.9	1.4	1.3
Female lone parent families	246	6.9	8.8	8.6

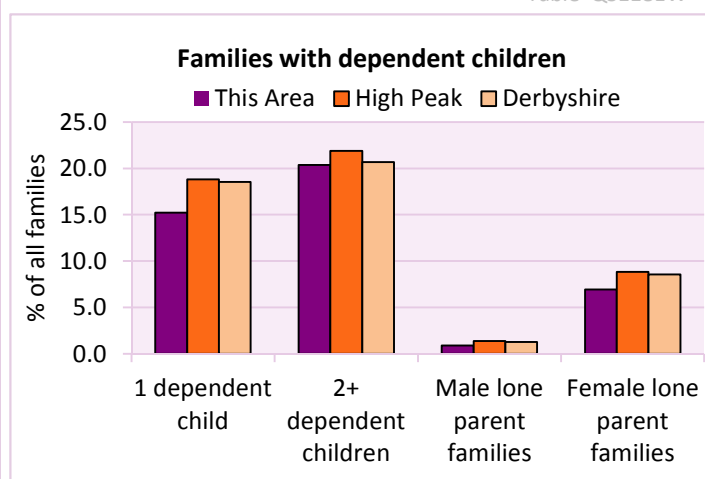
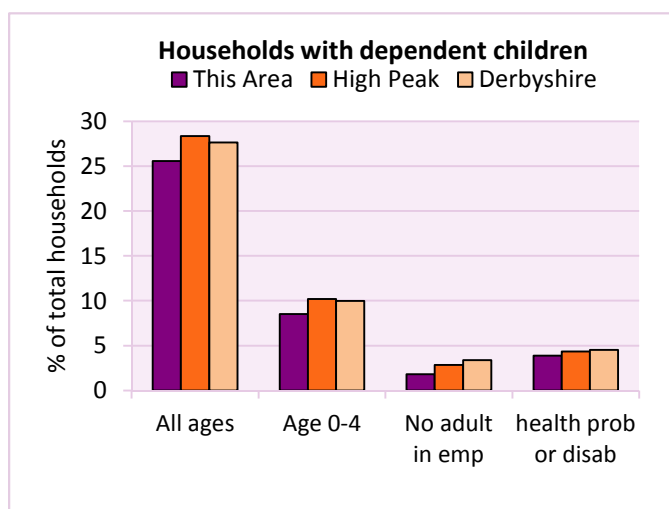
Table LC1114EW

Families with dependent children by employment status	Number of parents aged 16+	% of population 16+		
		This Area	High Peak	Derbyshire
Couple families with dependent children:				
- 1 adult in employment	372	3.9	4.5	4.8
- 2 adults in employment	1,548	16.3	16.8	15.7
- No adult in employment	48	0.5	0.8	1.2
Lone parent families with dependent children:				
- 1 adult in employment	207	2.2	2.5	2.3
- No adult in employment	71	0.7	1.2	1.3

Table LC1601EW

Total dependent children	Dependent children		
	This Area	High Peak	Derbyshire
Total dependent children	2,233	19,089	157,571

Table QS118EW



# 2011 Census: Households Profile

Chapel and Hope Valley

Area type and code  
Electoral Division (ED\_H03)

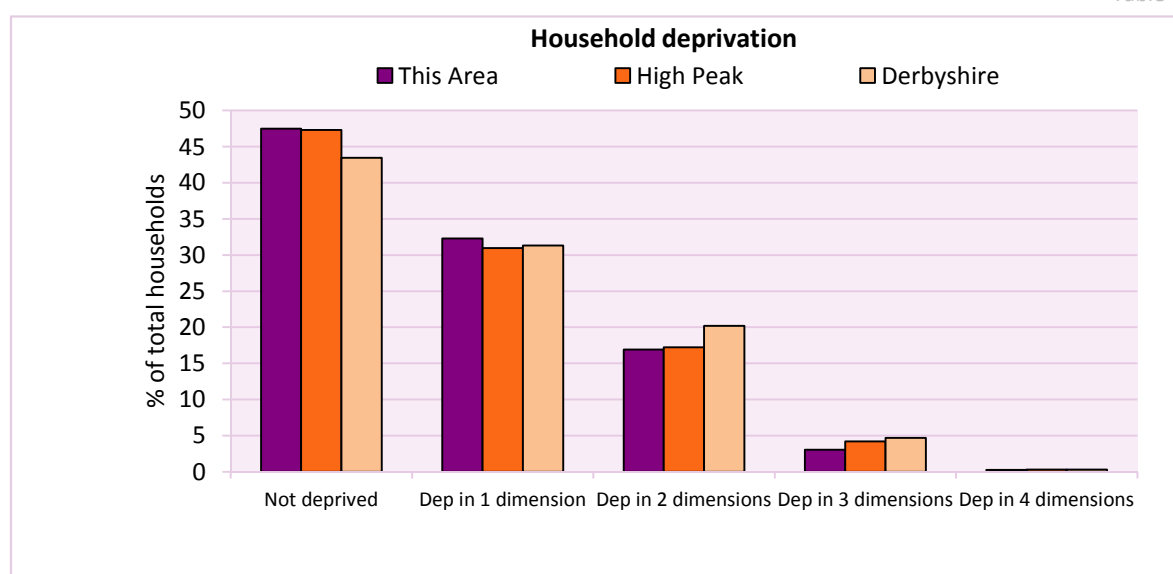
## Deprivation

The Census measure of deprivation uses the following four dimensions:

**Employment** - Where any member of the household who is not a full-time student is either unemployed or long-term sick; **Education** - Where no member of the household has at least a level 2 qualification, and no member of the household aged 16-18 is a full-time student; **Health and disability** - If any member of the household has 'bad or very bad' general health or has a long term health problem; and **Housing** - The household's accommodation is either overcrowded (with an occupancy rating -1 or less), is in a shared dwelling, or has no central heating. A household is classified as being deprived in one to four of these dimensions in any combination.

Household deprivation (Census classification)	Number of households	% of total households		
		This Area	High Peak	Derbyshire
Not deprived in any dimension	2,349	47.5	47.3	43.5
Deprived in one dimension	1,597	32.3	31.0	31.3
Deprived in 2 dimensions	837	16.9	17.2	20.2
Deprived in 3 dimensions	150	3.0	4.2	4.7
Deprived in 4 dimensions	12	0.2	0.3	0.3

Table QS119EW



## Car availability

Car availability Number of cars or vans in household	Number of households	% of total households		
		This Area	High Peak	Derbyshire
0	696	14.1	19.6	20.1
1	2,089	42.2	43.5	42.4
2	1,636	33.1	28.7	28.9
3	387	7.8	6.1	6.4
4+	137	2.8	2.1	2.2
<b>Total number of cars or vans</b>	<b>Number of cars/vans</b>	<b>Average number of cars per household</b>		
	7,133	This Area	High Peak	Derbyshire
		1.4	1.3	1.3

Table KS404EW

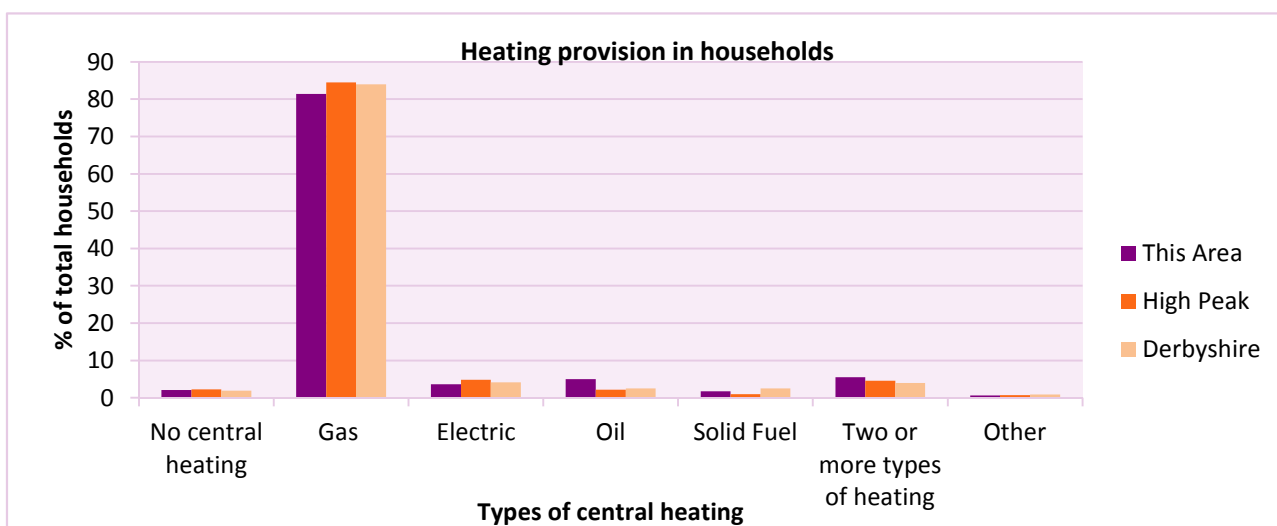
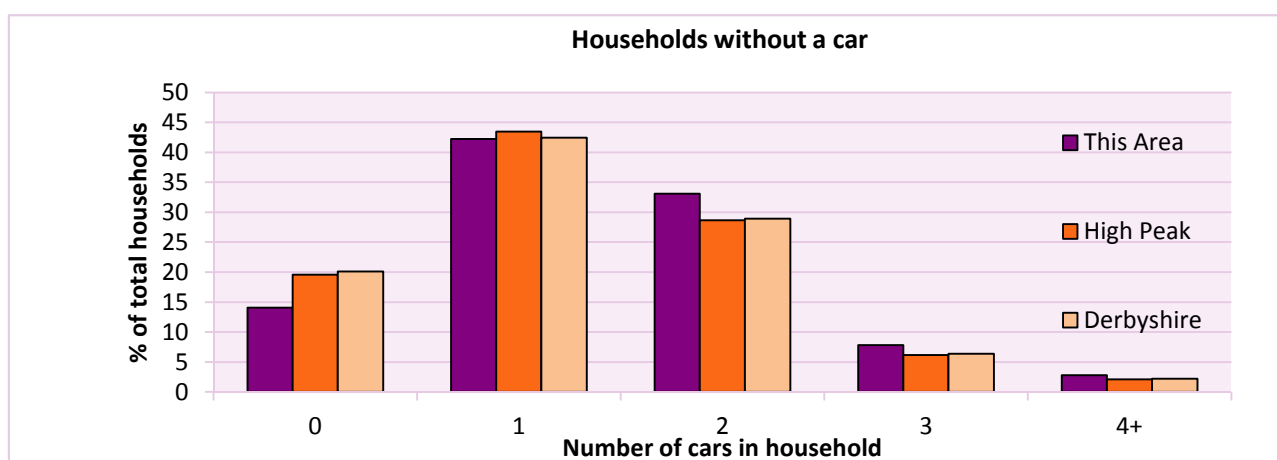
# 2011 Census: Households Profile

## Chapel and Hope Valley

Area type and code  
Electoral Division (ED\_H03)

Central heating provision in household	Number of households	% of households with one usual resident		
		This Area	High Peak	Derbyshire
No central heating	105	2.1	2.3	2.0
Has Central Heating	4,840	97.9	97.7	98.0
<i>of which</i>				
- Gas	4,023	81.4	84.5	83.9
- Electric including storage heaters	180	3.6	4.9	4.2
- Oil	247	5.0	2.2	2.6
- Solid fuel (wood, coal)	86	1.7	1.0	2.5
- Other and more than one type of heating	304	6.1	5.3	4.8

Table QS415EW



For an **explanation** of the various terms used in these tables, please see the accompanying **Glossary**.

There is also a **Summary** profile, and there are other extension profiles covering the following topics:- **Population, Economic Activity, Equalities, Health, Households and Housing**.

**Profiles** in Adobe Acrobat (pdf) format can be downloaded from the Derbyshire Observatory web site, which also provides interactive maps and charts - <http://observatory.derbyshire.gov.uk>

Version: 2.0