

New Mills

Area type and code
Electoral Division (ED_H06)

Total households

Total population resident in households	Total number of households	Total number of families in households
12,135	5,348	3,684

A family is defined as a group of people who are either a:

- married, same-sex civil partnership, or cohabiting couple, with or without child(ren)
- lone parent with child(ren)
- married, same-sex civil partnership, or cohabiting couple with grandchild(ren) but with no children present from the intervening generation
- single grandparent with grandchild(ren) but no children present from the intervening generation

Children in couple families need not belong to both members of the couple.

For single or couple grandparents with grandchildren present, the children of the grandparent(s) may also be present if they are not parents or grandparents of the youngest generation present.

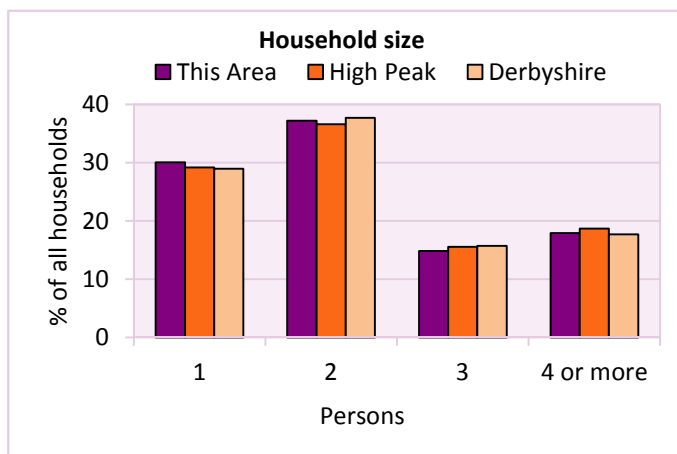
Household size

Persons	Number of households	% of total households		
		This Area	High Peak	Derbyshire
1	1,608	30.1	29.2	28.9
2	1,989	37.2	36.6	37.7
3	793	14.8	15.5	15.7
4 or more	958	17.9	18.7	17.7

Table LC4404EW

Persons	Number of households	Average Household Size		
		This Area	High Peak	Derbyshire
12,135	5,348	2.3	2.3	2.3

Table KS403EW



Household composition

Household composition	Number of households	% of total households		
		This Area	High Peak	Derbyshire
One person households:	1,608	30.1	29.2	28.9
- Pensioner	670	12.5	12.7	13.0
- Other	938	17.5	16.4	15.9
One family households:	2,988	55.9	56.3	57.2
- All pensioner	426	8.0	8.6	9.6
- Married couple households	1,970	36.8	36.4	36.4
- Cohabiting couple households	592	11.1	11.2	11.2
Lone parent households:	529	9.9	9.9	9.5
- with at least 1 dependent child	309	5.8	6.4	6.2
- all children non-dependent	220	4.1	3.4	3.3
Other households	223	4.2	4.7	4.4

Table KS105EW

2011 Census: Households Profile

New Mills

Area type and code
Electoral Division (ED_H06)

Dependent children

Households with dependent children	Number of households	% of total households		
		This Area	High Peak	Derbyshire
Households with dependent children: All ages	1,431	26.8	28.4	27.6
Households with dependent children: Age 0-4	502	9.4	10.2	10.0
Households with dependent children and no adult in employment	123	2.3	2.9	3.4
Households with one person in household with long-term health problem or disability with dependent children	213	4.0	4.4	4.5

Table KS106EW

Families with dependent children	Number of families	% of all families		
		This Area	High Peak	Derbyshire
Families with 1 dependent child	660	17.9	18.8	18.5
Families with 2 or more dependent children	765	20.8	21.9	20.7
Male lone parent families	48	1.3	1.4	1.3
Female lone parent families	291	7.9	8.8	8.6

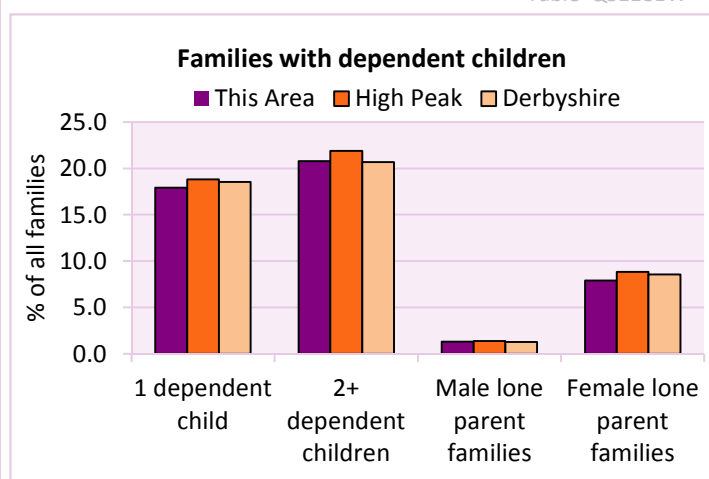
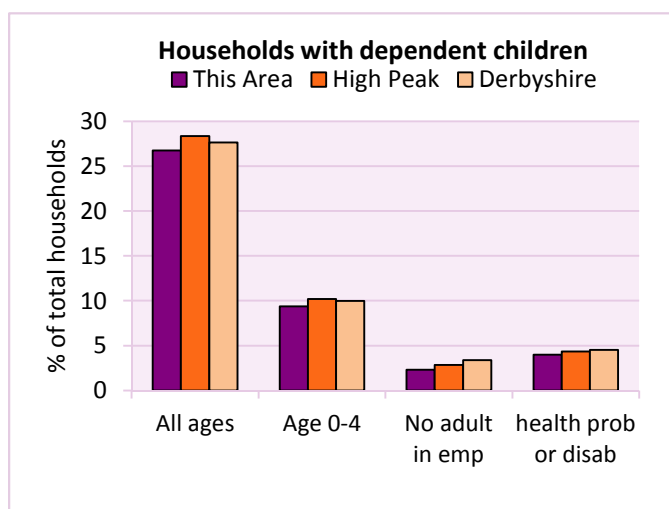
Table LC1114EW

Families with dependent children by employment status	Number of parents aged 16+	% of population 16+		
		This Area	High Peak	Derbyshire
Couple families with dependent children:				
- 1 adult in employment	390	3.8	4.5	4.8
- 2 adults in employment	1,716	16.9	16.8	15.7
- No adult in employment	65	0.6	0.8	1.2
Lone parent families with dependent children:				
- 1 adult in employment	232	2.3	2.5	2.3
- No adult in employment	107	1.1	1.2	1.3

Table LC1601EW

Total dependent children	Dependent children		
	This Area	High Peak	Derbyshire
Total dependent children	2,449	19,089	157,571

Table QS118EW



2011 Census: Households Profile

New Mills

Area type and code
Electoral Division (ED_H06)

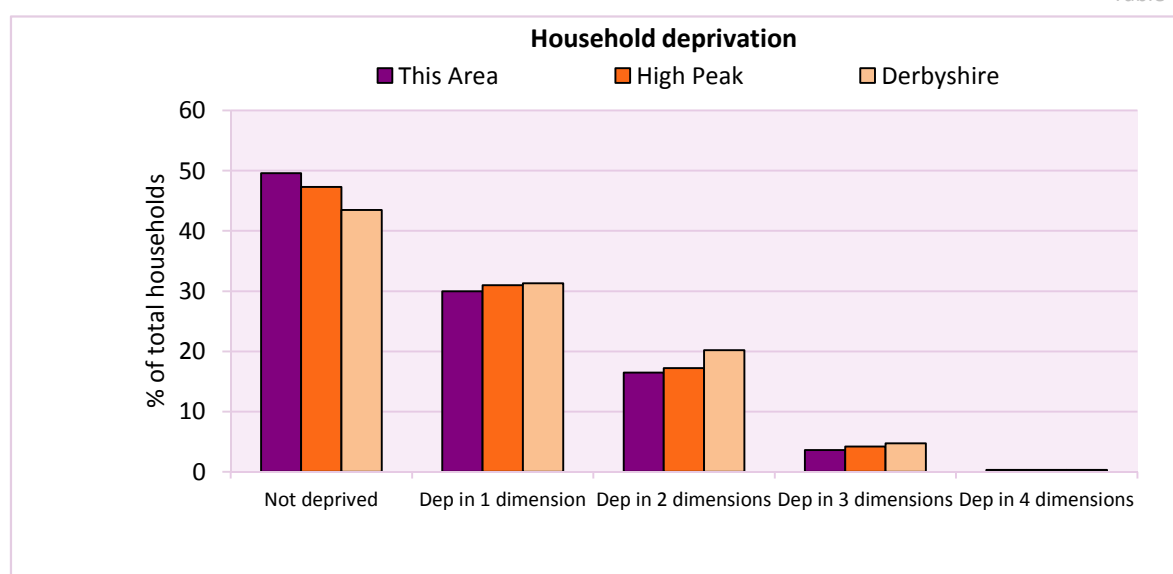
Deprivation

The Census measure of deprivation uses the following four dimensions:

Employment - Where any member of the household who is not a full-time student is either unemployed or long-term sick; **Education** - Where no member of the household has at least a level 2 qualification, and no member of the household aged 16-18 is a full-time student; **Health and disability** - If any member of the household has 'bad or very bad' general health or has a long term health problem; and **Housing** - The household's accommodation is either overcrowded (with an occupancy rating -1 or less), is in a shared dwelling, or has no central heating. A household is classified as being deprived in one to four of these dimensions in any combination.

Household deprivation (Census classification)	Number of households	% of total households		
		This Area	High Peak	Derbyshire
Not deprived in any dimension	2,653	49.6	47.3	43.5
Deprived in one dimension	1,603	30.0	31.0	31.3
Deprived in 2 dimensions	881	16.5	17.2	20.2
Deprived in 3 dimensions	194	3.6	4.2	4.7
Deprived in 4 dimensions	17	0.3	0.3	0.3

Table QS119EW



Car availability

Car availability Number of cars or vans in household	Number of households	% of total households		
		This Area	High Peak	Derbyshire
0	966	18.1	19.6	20.1
1	2,399	44.9	43.5	42.4
2	1,562	29.2	28.7	28.9
3	312	5.8	6.1	6.4
4+	109	2.0	2.1	2.2
Total number of cars or vans	Number of cars/vans	Average number of cars per household		
	6,959	This Area	High Peak	Derbyshire
		1.3	1.3	1.3

Table KS404EW

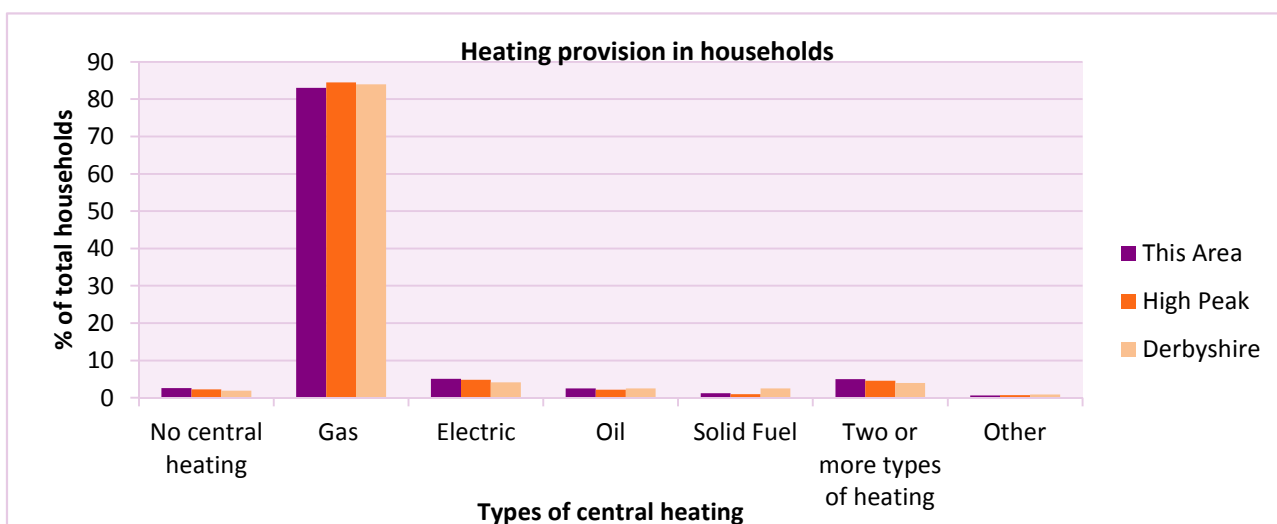
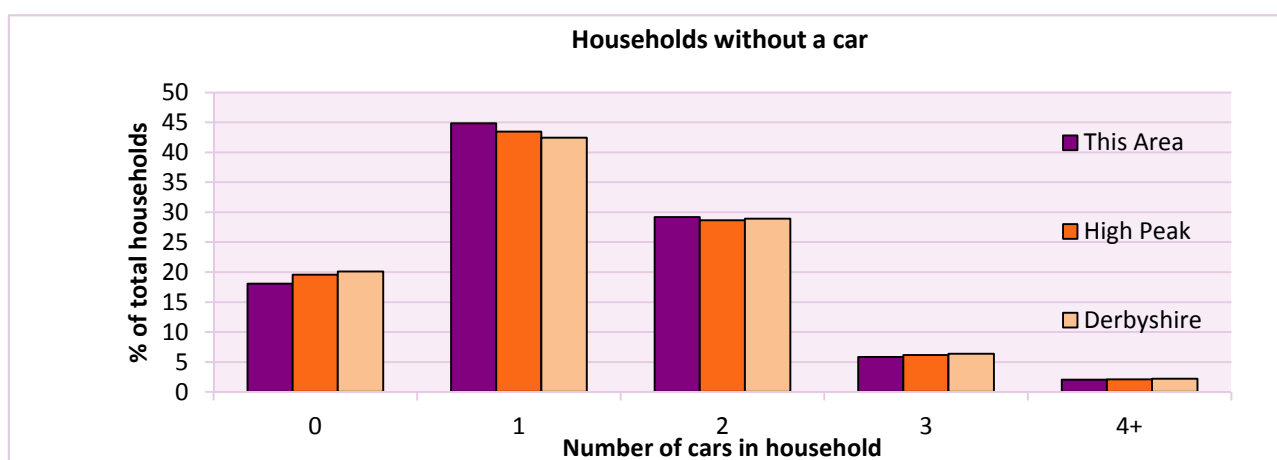
2011 Census: Households Profile

New Mills

Area type and code
Electoral Division (ED_H06)

Central heating provision in household	Number of households	% of households with one usual resident		
		This Area	High Peak	Derbyshire
No central heating	137	2.6	2.3	2.0
Has Central Heating	5,211	97.4	97.7	98.0
<i>of which</i>				
- Gas	4,440	83.0	84.5	83.9
- Electric including storage heaters	270	5.0	4.9	4.2
- Oil	134	2.5	2.2	2.6
- Solid fuel (wood, coal)	66	1.2	1.0	2.5
- Other and more than one type of heating	301	5.6	5.3	4.8

Table QS415EW



For an **explanation** of the various terms used in these tables, please see the accompanying **Glossary**.

There is also a **Summary** profile, and there are other extension profiles covering the following topics:- **Population, Economic Activity, Equalities, Health, Households and Housing**.

Profiles in Adobe Acrobat (pdf) format can be downloaded from the Derbyshire Observatory web site, which also provides interactive maps and charts - <http://observatory.derbyshire.gov.uk>

Version: 2.0