

## Whaley Bridge

Area type and code  
Electoral Division (ED\_H07)

### Total households

Total population resident in households	Total number of households	Total number of families in households
10,290	4,423	3,167

A family is defined as a group of people who are either a:

- married, same-sex civil partnership, or cohabiting couple, with or without child(ren)
- lone parent with child(ren)
- married, same-sex civil partnership, or cohabiting couple with grandchild(ren) but with no children present from the intervening generation
- single grandparent with grandchild(ren) but no children present from the intervening generation

Children in couple families need not belong to both members of the couple.

For single or couple grandparents with grandchildren present, the children of the grandparent(s) may also be present if they are not parents or grandparents of the youngest generation present.

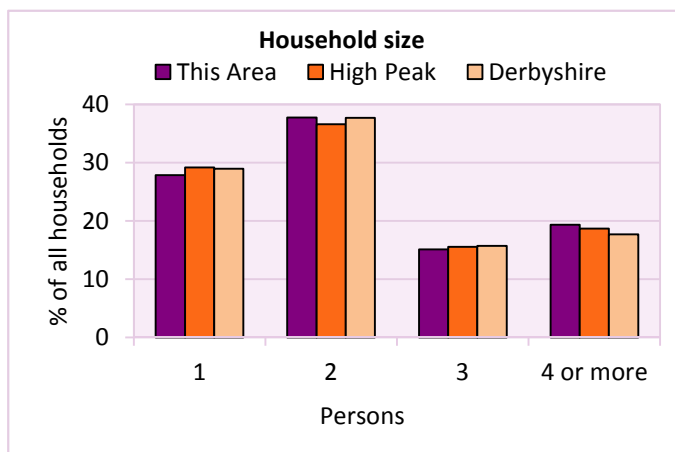
### Household size

Persons	Number of households	% of total households		
		This Area	High Peak	Derbyshire
1	1,231	27.8	29.2	28.9
2	1,669	37.7	36.6	37.7
3	667	15.1	15.5	15.7
4 or more	856	19.4	18.7	17.7

Table LC4404EW

Persons	Number of households	Average Household Size		
		This Area	High Peak	Derbyshire
10,290	4,423	2.3	2.3	2.3

Table KS403EW



### Household composition

Household composition	Number of households	% of total households		
		This Area	High Peak	Derbyshire
One person households:	1,231	27.8	29.2	28.9
- Pensioner	570	12.9	12.7	13.0
- Other	661	14.9	16.4	15.9
One family households:	2,676	60.5	56.3	57.2
- All pensioner	430	9.7	8.6	9.6
- Married couple households	1,775	40.1	36.4	36.4
- Cohabiting couple households	471	10.6	11.2	11.2
Lone parent households:	343	7.8	9.9	9.5
- with at least 1 dependent child	222	5.0	6.4	6.2
- all children non-dependent	121	2.7	3.4	3.3
Other households	173	3.9	4.7	4.4

Table KS105EW

# 2011 Census: Households Profile

Whaley Bridge

Area type and code  
Electoral Division (ED\_H07)

## Dependent children

Households with dependent children	Number of households	% of total households		
		This Area	High Peak	Derbyshire
Households with dependent children: All ages	1,205	27.2	28.4	27.6
Households with dependent children: Age 0-4	431	9.7	10.2	10.0
Households with dependent children and no adult in employment	86	1.9	2.9	3.4
Households with one person in household with long-term health problem or disability with dependent children	153	3.5	4.4	4.5

Table KS106EW

Families with dependent children	Number of families	% of all families		
		This Area	High Peak	Derbyshire
Families with 1 dependent child	508	16.0	18.8	18.5
Families with 2 or more dependent children	695	21.9	21.9	20.7
Male lone parent families	29	0.9	1.4	1.3
Female lone parent families	216	6.8	8.8	8.6

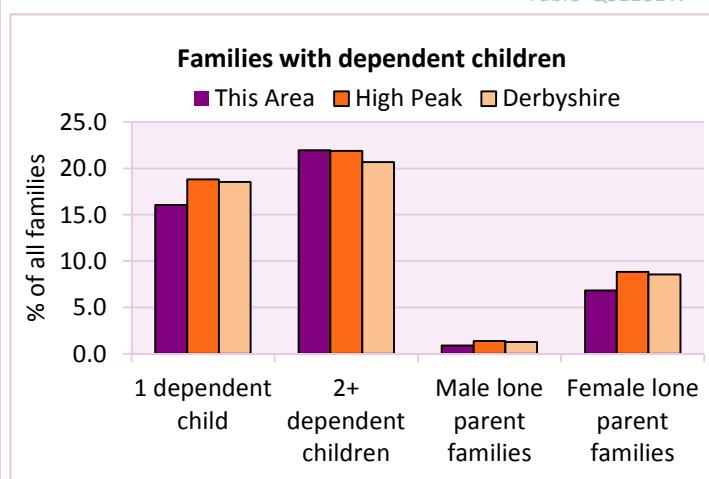
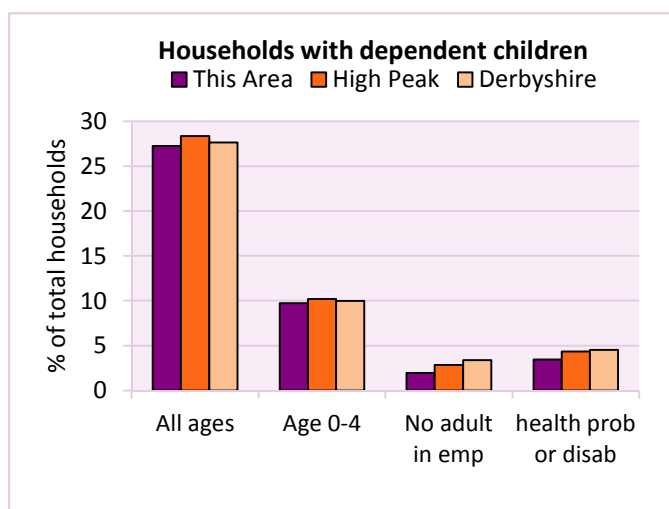
Table LC1114EW

Families with dependent children by employment status	Number of parents aged 16+	% of population 16+		
		This Area	High Peak	Derbyshire
Couple families with dependent children:				
- 1 adult in employment	356	4.2	4.5	4.8
- 2 adults in employment	1,516	17.7	16.8	15.7
- No adult in employment	44	0.5	0.8	1.2
Lone parent families with dependent children:				
- 1 adult in employment	173	2.0	2.5	2.3
- No adult in employment	71	0.8	1.2	1.3

Table LC1601EW

Total dependent children	Dependent children		
	This Area	High Peak	Derbyshire
Total dependent children	2,113	19,089	157,571

Table QS118EW



# 2011 Census: Households Profile

Whaley Bridge

Area type and code  
Electoral Division (ED\_H07)

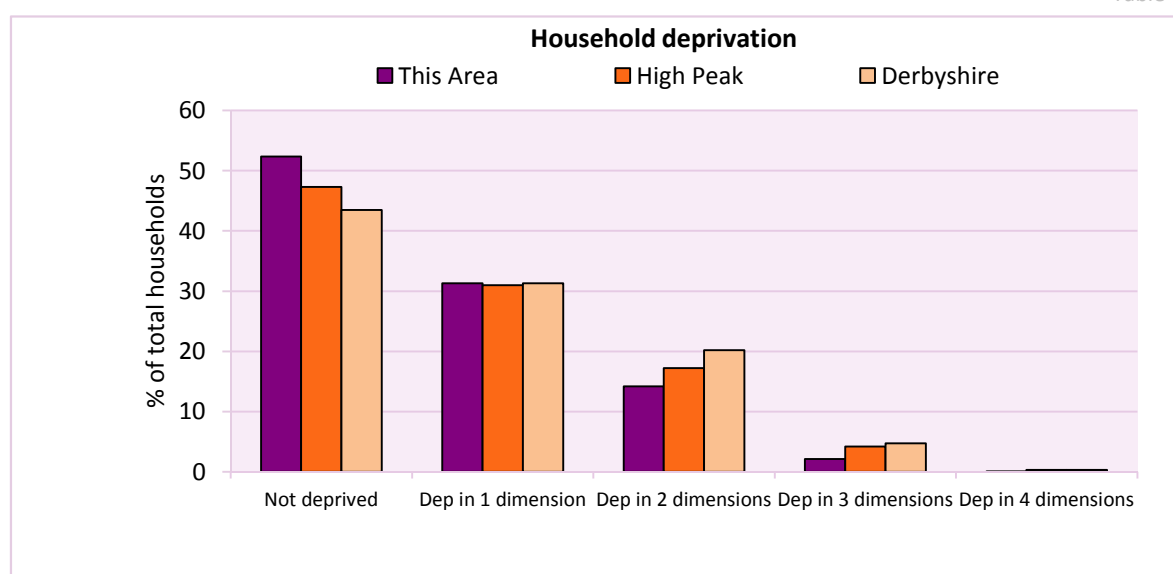
## Deprivation

The Census measure of deprivation uses the following four dimensions:

**Employment** - Where any member of the household who is not a full-time student is either unemployed or long-term sick; **Education** - Where no member of the household has at least a level 2 qualification, and no member of the household aged 16-18 is a full-time student; **Health and disability** - If any member of the household has 'bad or very bad' general health or has a long term health problem; and **Housing** - The household's accommodation is either overcrowded (with an occupancy rating -1 or less), is in a shared dwelling, or has no central heating. A household is classified as being deprived in one to four of these dimensions in any combination.

Household deprivation (Census classification)	Number of households	% of total households		
		This Area	High Peak	Derbyshire
Not deprived in any dimension	2,315	52.3	47.3	43.5
Deprived in one dimension	1,385	31.3	31.0	31.3
Deprived in 2 dimensions	627	14.2	17.2	20.2
Deprived in 3 dimensions	94	2.1	4.2	4.7
Deprived in 4 dimensions	2	0.0	0.3	0.3

Table QS119EW



## Car availability

Car availability Number of cars or vans in household	Number of households	% of total households		
		This Area	High Peak	Derbyshire
0	555	12.5	19.6	20.1
1	1,858	42.0	43.5	42.4
2	1,495	33.8	28.7	28.9
3	365	8.3	6.1	6.4
4+	150	3.4	2.1	2.2
<b>Total number of cars or vans</b>	<b>Number of cars/vans</b>	<b>Average number of cars per household</b>		
	6,626	This Area	High Peak	Derbyshire
		1.5	1.3	1.3

Table KS404EW

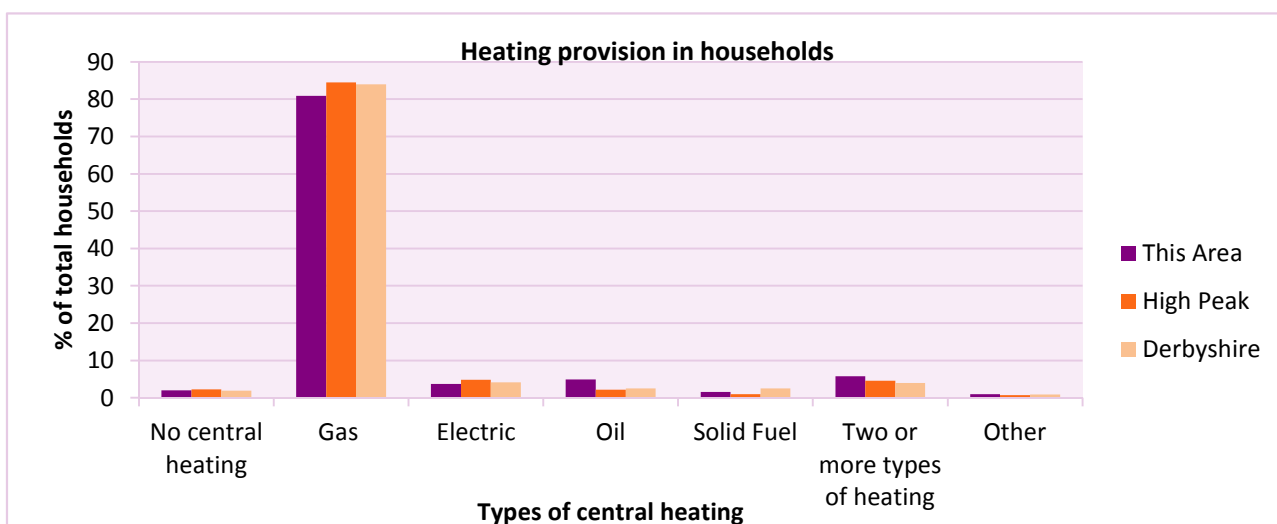
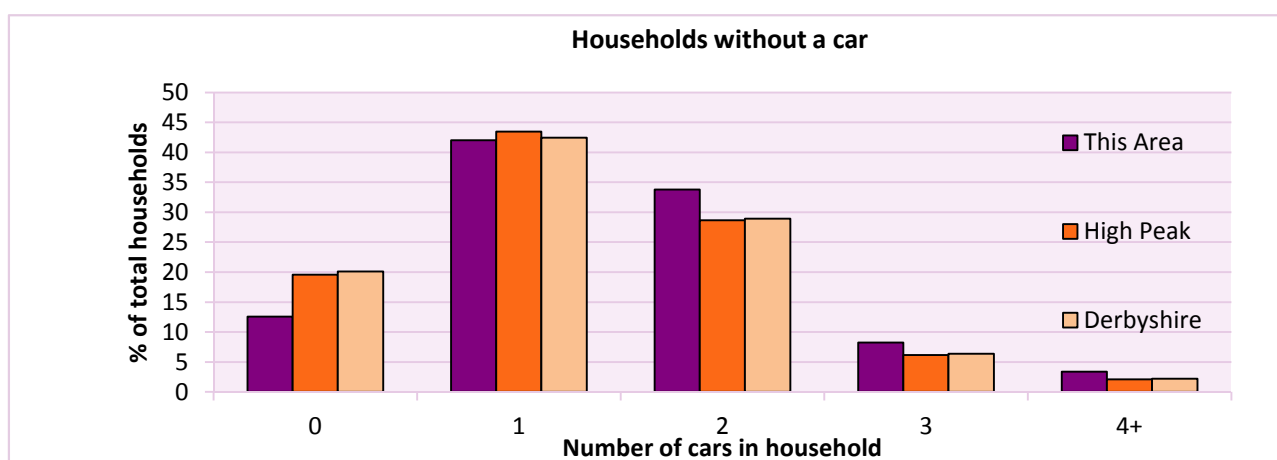
# 2011 Census: Households Profile

## Whaley Bridge

Area type and code  
Electoral Division (ED\_H07)

Central heating provision in household	Number of households	% of households with one usual resident		
		This Area	High Peak	Derbyshire
No central heating	88	2.0	2.3	2.0
Has Central Heating	4,335	98.0	97.7	98.0
<i>of which</i>				
- Gas	3,579	80.9	84.5	83.9
- Electric including storage heaters	166	3.8	4.9	4.2
- Oil	218	4.9	2.2	2.6
- Solid fuel (wood, coal)	70	1.6	1.0	2.5
- Other and more than one type of heating	302	6.8	5.3	4.8

Table QS415EW



For an **explanation** of the various terms used in these tables, please see the accompanying **Glossary**.

There is also a **Summary** profile, and there are other extension profiles covering the following topics:- **Population, Economic Activity, Equalities, Health, Households and Housing**.

**Profiles** in Adobe Acrobat (pdf) format can be downloaded from the Derbyshire Observatory web site, which also provides interactive maps and charts - <http://observatory.derbyshire.gov.uk>

Version: 2.0