

Swadlincote North

Area type and code
Electoral Division (ED_S07)

Total households

Total population resident in households	Total number of households	Total number of families in households
12,495	5,163	3,797

A family is defined as a group of people who are either a:

- married, same-sex civil partnership, or cohabiting couple, with or without child(ren)
- lone parent with child(ren)
- married, same-sex civil partnership, or cohabiting couple with grandchild(ren) but with no children present from the intervening generation
- single grandparent with grandchild(ren) but no children present from the intervening generation

Children in couple families need not belong to both members of the couple.

For single or couple grandparents with grandchildren present, the children of the grandparent(s) may also be present if they are not parents or grandparents of the youngest generation present.

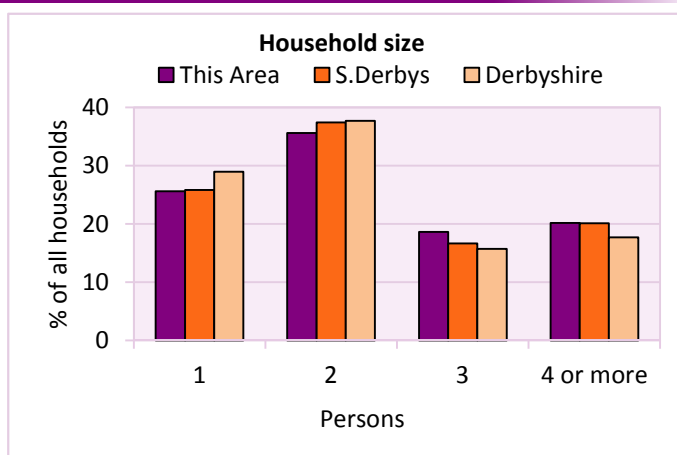
Household size

Persons	Number of households	% of total households		
		This Area	S.Derbys	Derbyshire
1	1,321	25.6	25.8	28.9
2	1,840	35.6	37.4	37.7
3	962	18.6	16.6	15.7
4 or more	1,040	20.1	20.1	17.7

Table LC4404EW

Persons	Number of households	Average Household Size		
		This Area	S.Derbys	Derbyshire
12,495	5,163	2.4	2.4	2.3

Table KS403EW



Household composition

Household composition	Number of households	% of total households		
		This Area	S.Derbys	Derbyshire
One person households:	1,321	25.6	25.8	28.9
- Pensioner	544	10.5	10.4	13.0
- Other	777	15.0	15.4	15.9
One family households:	2,959	57.3	60.8	57.2
- All pensioner	365	7.1	8.6	9.6
- Married couple households	1,943	37.6	40.1	36.4
- Cohabiting couple households	651	12.6	12.1	11.2
Lone parent households:	645	12.5	8.9	9.5
- with at least 1 dependent child	443	8.6	6.1	6.2
- all children non-dependent	202	3.9	2.8	3.3
Other households	238	4.6	4.4	4.4

Table KS105EW

2011 Census: Households Profile

Swadlincote North

Area type and code
Electoral Division (ED_S07)

Dependent children

Households with dependent children	Number of households	% of total households		
		This Area	S.Derbys	Derbyshire
Households with dependent children: All ages	1,702	33.0	30.9	27.6
Households with dependent children: Age 0-4	619	12.0	11.7	10.0
Households with dependent children and no adult in employment	283	5.5	3.0	3.4
Households with one person in household with long-term health problem or disability with dependent children	319	6.2	4.6	4.5

Table KS106EW

Families with dependent children	Number of families	% of all families		
		This Area	S.Derbys	Derbyshire
Families with 1 dependent child	787	20.7	18.9	18.5
Families with 2 or more dependent children	903	23.8	22.8	20.7
Male lone parent families	49	1.3	1.1	1.3
Female lone parent families	442	11.6	8.2	8.6

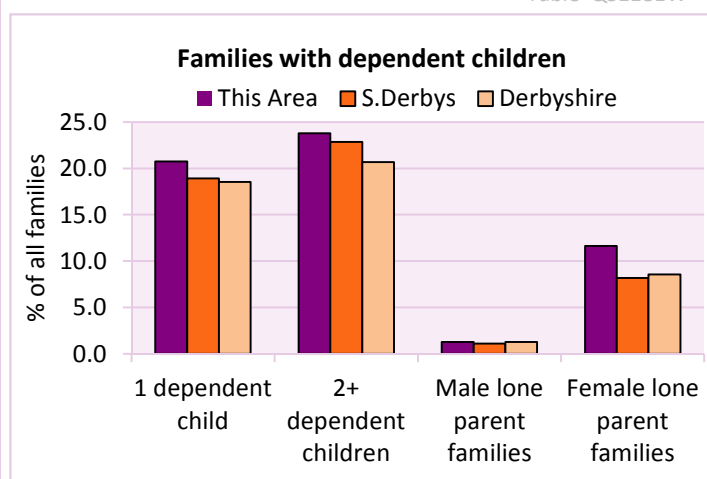
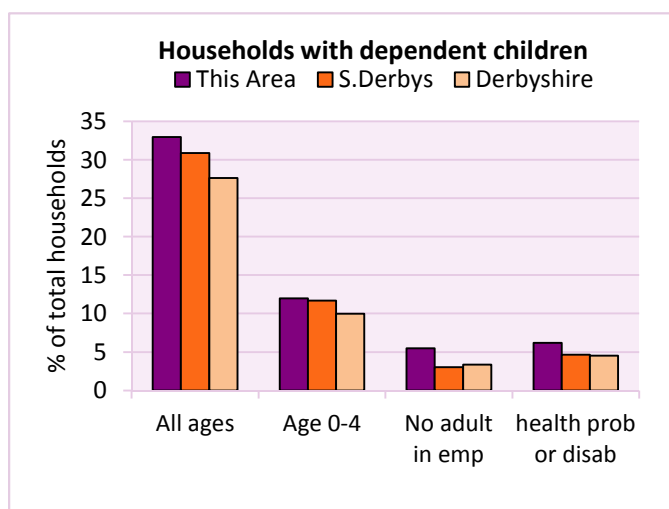
Table LC1114EW

Families with dependent children by employment status	Number of parents aged 16+	% of population 16+		
		This Area	S.Derbys	Derbyshire
Couple families with dependent children:				
- 1 adult in employment	578	5.8	5.2	4.8
- 2 adults in employment	1,618	16.3	18.3	15.7
- No adult in employment	202	2.0	1.0	1.2
Lone parent families with dependent children:				
- 1 adult in employment	288	2.9	2.3	2.3
- No adult in employment	203	2.0	1.2	1.3

Table LC1601EW

Total dependent children	Dependent children		
	This Area	S.Derbys	Derbyshire
Total dependent children	3,011	20,993	157,571

Table QS118EW



2011 Census: Households Profile

Swadlincote North

Area type and code
Electoral Division (ED_S07)

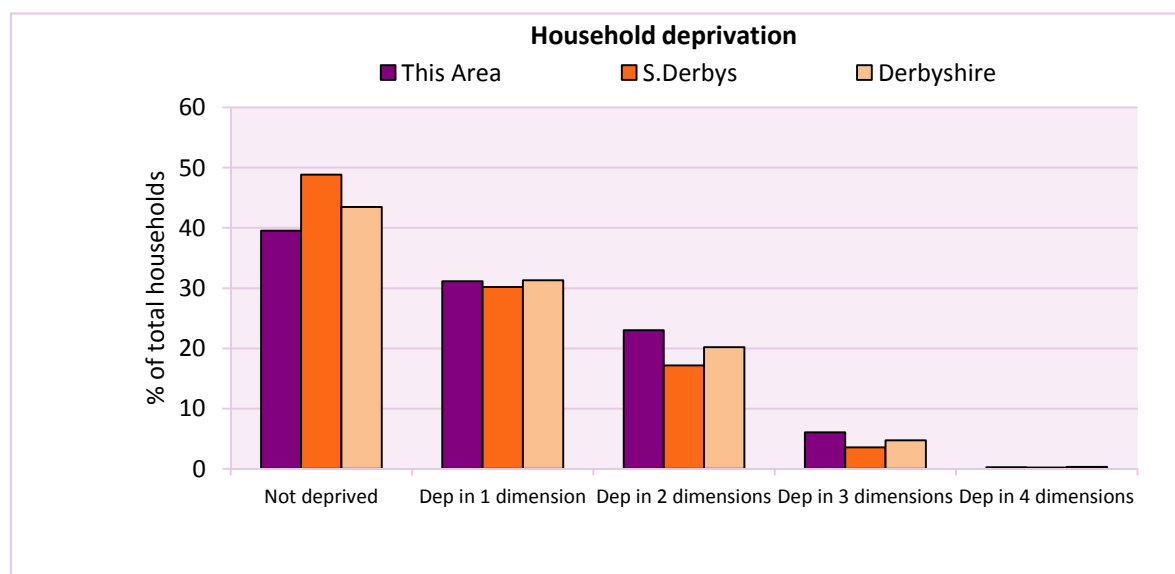
Deprivation

The Census measure of deprivation uses the following four dimensions:

Employment - Where any member of the household who is not a full-time student is either unemployed or long-term sick; **Education** - Where no member of the household has at least a level 2 qualification, and no member of the household aged 16-18 is a full-time student; **Health and disability** - If any member of the household has 'bad or very bad' general health or has a long term health problem; and **Housing** - The household's accommodation is either overcrowded (with an occupancy rating -1 or less), is in a shared dwelling, or has no central heating. A household is classified as being deprived in one to four of these dimensions in any combination.

Household deprivation (Census classification)	Number of households	% of total households		
		This Area	S.Derbys	Derbyshire
Not deprived in any dimension	2,041	39.5	48.9	43.5
Deprived in one dimension	1,609	31.2	30.2	31.3
Deprived in 2 dimensions	1,188	23.0	17.2	20.2
Deprived in 3 dimensions	312	6.0	3.5	4.7
Deprived in 4 dimensions	13	0.3	0.2	0.3

Table QS119EW



Car availability

Car availability Number of cars or vans in household	Number of households	% of total households		
		This Area	S.Derbys	Derbyshire
0	1,062	20.6	13.5	20.1
1	2,254	43.7	40.9	42.4
2	1,454	28.2	35.2	28.9
3	292	5.7	7.7	6.4
4+	101	2.0	2.7	2.2
Total number of cars or vans	Number of cars/vans	Average number of cars per household		
	6,482	This Area	S.Derbys	Derbyshire
		1.3	1.5	1.3

Table KS404EW

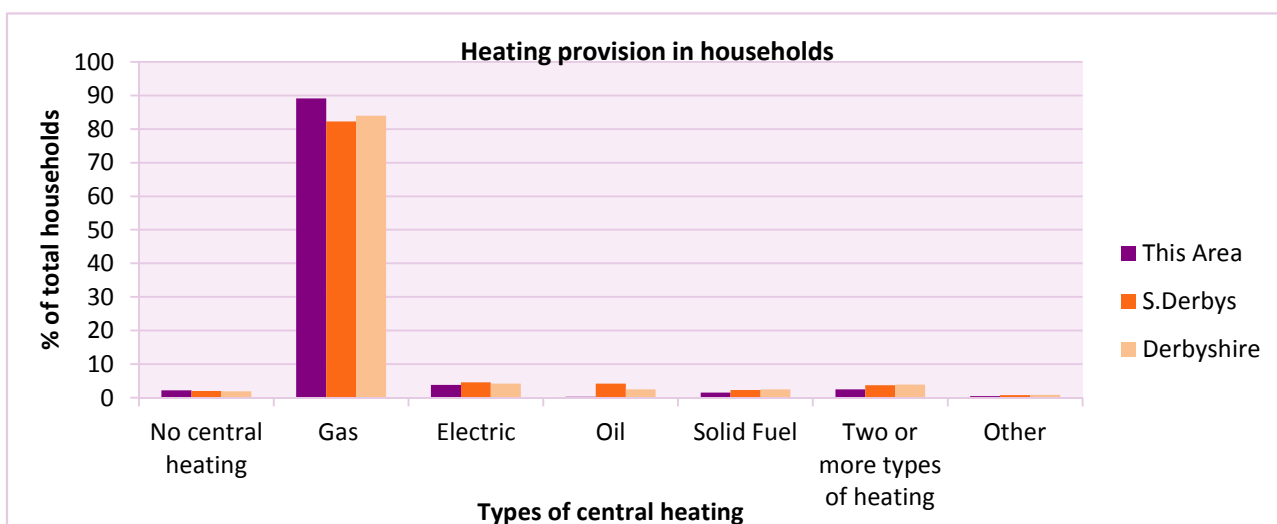
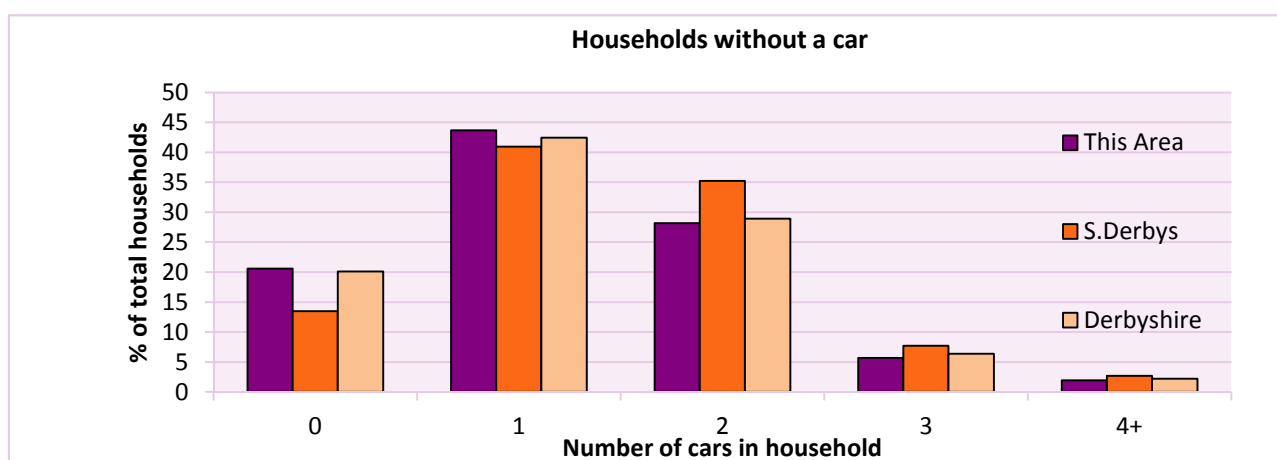
2011 Census: Households Profile

Swadlincote North

Area type and code
Electoral Division (ED_S07)

Central heating provision in household	Number of households	% of households with one usual resident		
		This Area	S.Derbys	Derbyshire
No central heating	114	2.2	2.0	2.0
Has Central Heating	5,049	97.8	98.0	98.0
<i>of which</i>				
- Gas	4,600	89.1	82.2	83.9
- Electric including storage heaters	201	3.9	4.6	4.2
- Oil	15	0.3	4.2	2.6
- Solid fuel (wood, coal)	80	1.5	2.3	2.5
- Other and more than one type of heating	153	3.0	4.6	4.8

Table QS415EW



For an **explanation** of the various terms used in these tables, please see the accompanying **Glossary**.

There is also a **Summary** profile, and there are other extension profiles covering the following topics:- **Population, Economic Activity, Equalities, Health, Households and Housing**.

Profiles in Adobe Acrobat (pdf) format can be downloaded from the Derbyshire Observatory web site, which also provides interactive maps and charts - <http://observatory.derbyshire.gov.uk>

Version: 2.0