

Swadlincote South

Area type and code
Electoral Division (ED_S08)

Total households

Total population resident in households	Total number of households	Total number of families in households
10,854	4,631	3,341

A family is defined as a group of people who are either a:

- married, same-sex civil partnership, or cohabiting couple, with or without child(ren)
- lone parent with child(ren)
- married, same-sex civil partnership, or cohabiting couple with grandchild(ren) but with no children present from the intervening generation
- single grandparent with grandchild(ren) but no children present from the intervening generation

Children in couple families need not belong to both members of the couple.

For single or couple grandparents with grandchildren present, the children of the grandparent(s) may also be present if they are not parents or grandparents of the youngest generation present.

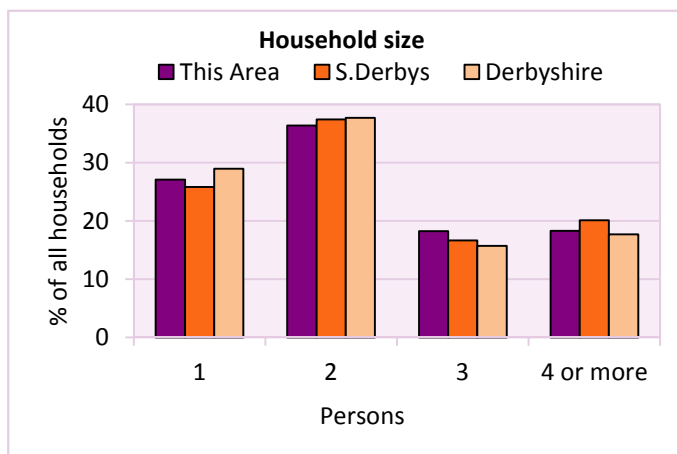
Household size

Persons	Number of households	% of total households		
		This Area	S.Derbys	Derbyshire
1	1,254	27.1	25.8	28.9
2	1,685	36.4	37.4	37.7
3	845	18.2	16.6	15.7
4 or more	847	18.3	20.1	17.7

Table LC4404EW

Persons	Number of households	Average Household Size		
		This Area	S.Derbys	Derbyshire
10,854	4,631	2.3	2.4	2.3

Table KS403EW



Household composition

Household composition	Number of households	% of total households		
		This Area	S.Derbys	Derbyshire
One person households:	1,254	27.1	25.8	28.9
- Pensioner	389	8.4	10.4	13.0
- Other	865	18.7	15.4	15.9
One family households:	2,729	58.9	60.8	57.2
- All pensioner	274	5.9	8.6	9.6
- Married couple households	1,774	38.3	40.1	36.4
- Cohabiting couple households	681	14.7	12.1	11.2
Lone parent households:	450	9.7	8.9	9.5
- with at least 1 dependent child	338	7.3	6.1	6.2
- all children non-dependent	112	2.4	2.8	3.3
Other households	198	4.3	4.4	4.4

Table KS105EW

2011 Census: Households Profile

Swadlincote South

Area type and code
Electoral Division (ED_S08)

Dependent children

Households with dependent children	Number of households	% of total households		
		This Area	S.Derbys	Derbyshire
Households with dependent children: All ages	1,445	31.2	30.9	27.6
Households with dependent children: Age 0-4	623	13.5	11.7	10.0
Households with dependent children and no adult in employment	179	3.9	3.0	3.4
Households with one person in household with long-term health problem or disability with dependent children	232	5.0	4.6	4.5

Table KS106EW

Families with dependent children	Number of families	% of all families		
		This Area	S.Derbys	Derbyshire
Families with 1 dependent child	693	20.7	18.9	18.5
Families with 2 or more dependent children	745	22.3	22.8	20.7
Male lone parent families	36	1.1	1.1	1.3
Female lone parent families	330	9.9	8.2	8.6

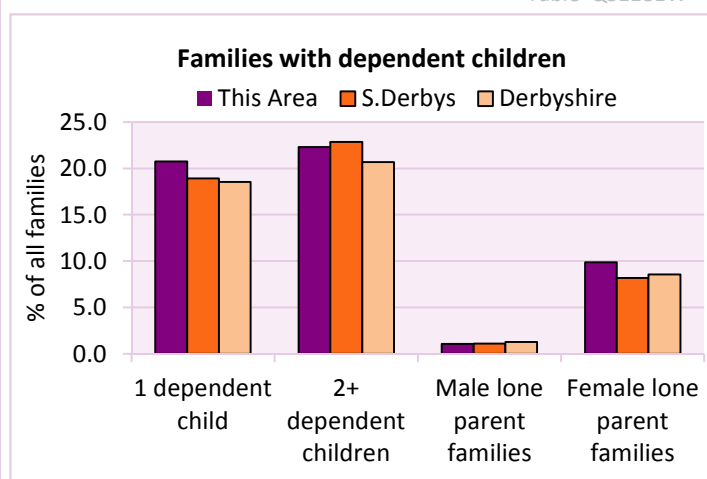
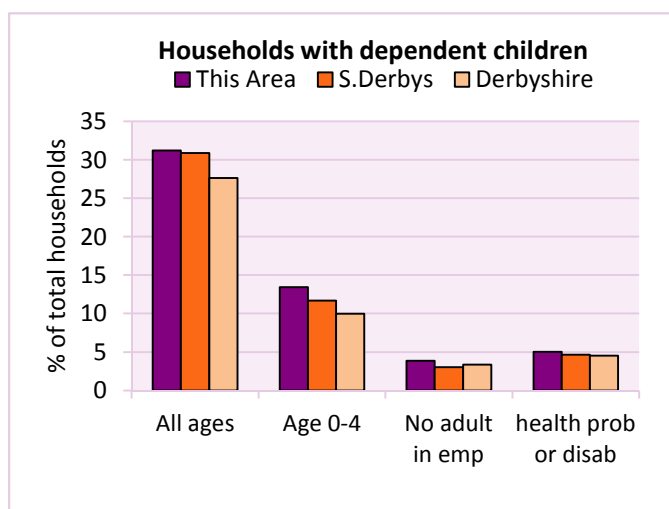
Table LC1114EW

Families with dependent children by employment status	Number of parents aged 16+	% of population 16+		
		This Area	S.Derbys	Derbyshire
Couple families with dependent children:				
- 1 adult in employment	486	5.5	5.2	4.8
- 2 adults in employment	1,554	17.7	18.3	15.7
- No adult in employment	102	1.2	1.0	1.2
Lone parent families with dependent children:				
- 1 adult in employment	231	2.6	2.3	2.3
- No adult in employment	135	1.5	1.2	1.3

Table LC1601EW

Total dependent children	Dependent children		
	This Area	S.Derbys	Derbyshire
Total dependent children	2,441	20,993	157,571

Table QS118EW



2011 Census: Households Profile

Swadlincote South

Area type and code
Electoral Division (ED_S08)

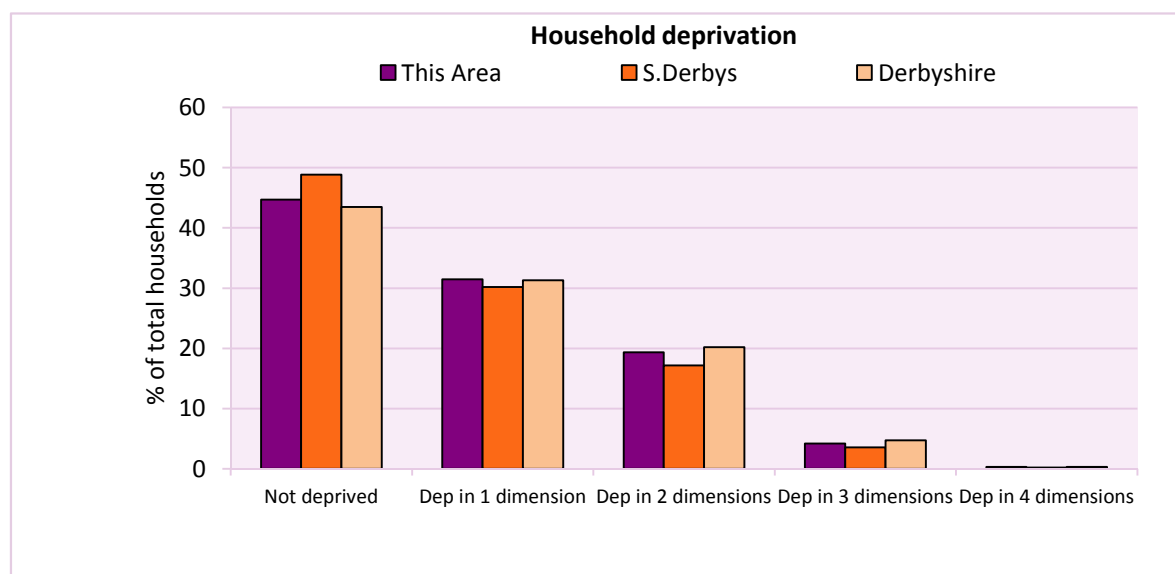
Deprivation

The Census measure of deprivation uses the following four dimensions:

Employment - Where any member of the household who is not a full-time student is either unemployed or long-term sick; **Education** - Where no member of the household has at least a level 2 qualification, and no member of the household aged 16-18 is a full-time student; **Health and disability** - If any member of the household has 'bad or very bad' general health or has a long term health problem; and **Housing** - The household's accommodation is either overcrowded (with an occupancy rating -1 or less), is in a shared dwelling, or has no central heating. A household is classified as being deprived in one to four of these dimensions in any combination.

Household deprivation (Census classification)	Number of households	% of total households		
		This Area	S.Derbys	Derbyshire
Not deprived in any dimension	2,071	44.7	48.9	43.5
Deprived in one dimension	1,458	31.5	30.2	31.3
Deprived in 2 dimensions	895	19.3	17.2	20.2
Deprived in 3 dimensions	193	4.2	3.5	4.7
Deprived in 4 dimensions	14	0.3	0.2	0.3

Table QS119EW



Car availability

Car availability Number of cars or vans in household	Number of households	% of total households		
		This Area	S.Derbys	Derbyshire
0	780	16.8	13.5	20.1
1	1,995	43.1	40.9	42.4
2	1,465	31.6	35.2	28.9
3	317	6.8	7.7	6.4
4+	74	1.6	2.7	2.2
Total number of cars or vans	Number of cars/vans	Average number of cars per household		
	6,204	This Area	S.Derbys	Derbyshire
		1.3	1.5	1.3

Table KS404EW

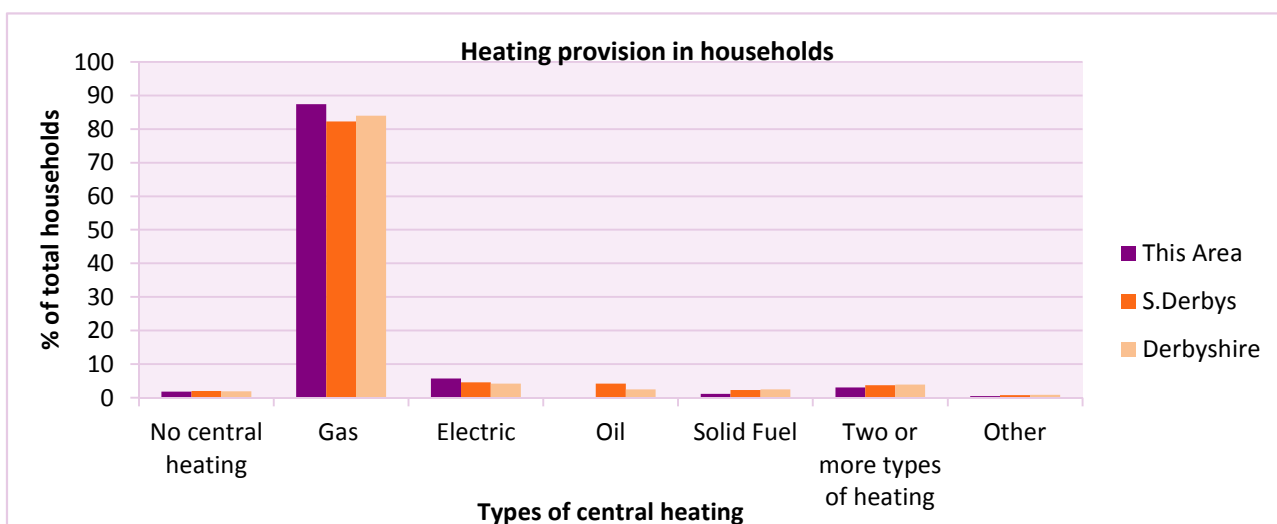
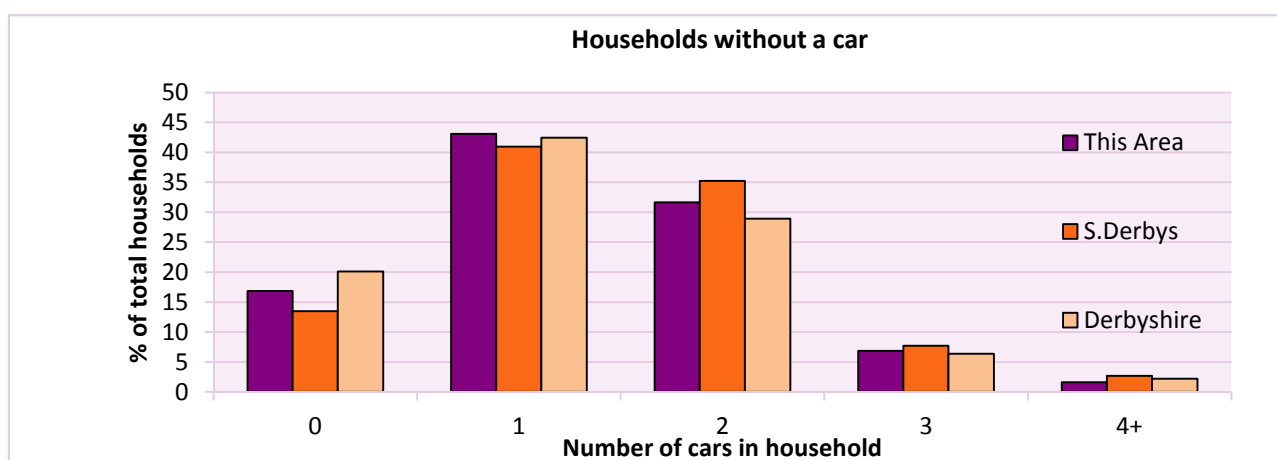
2011 Census: Households Profile

Swadlincote South

Area type and code
Electoral Division (ED_S08)

Central heating provision in household	Number of households	% of households with one usual resident		
		This Area	S.Derbys	Derbyshire
No central heating	86	1.9	2.0	2.0
Has Central Heating	4,545	98.1	98.0	98.0
<i>of which</i>				
- Gas	4,049	87.4	82.2	83.9
- Electric including storage heaters	266	5.7	4.6	4.2
- Oil	9	0.2	4.2	2.6
- Solid fuel (wood, coal)	55	1.2	2.3	2.5
- Other and more than one type of heating	166	3.6	4.6	4.8

Table QS415EW



For an **explanation** of the various terms used in these tables, please see the accompanying **Glossary**.

There is also a **Summary** profile, and there are other extension profiles covering the following topics:- **Population, Economic Activity, Equalities, Health, Households and Housing**.

Profiles in Adobe Acrobat (pdf) format can be downloaded from the Derbyshire Observatory web site, which also provides interactive maps and charts - <http://observatory.derbyshire.gov.uk>

Version: 2.0