

## Heanor and Loscoe

Area type and code  
Parish (E04002674)

### Total households

Total population resident in households	Total number of households	Total number of families in households
17,158	7,221	5,278

A family is defined as a group of people who are either a:

- married, same-sex civil partnership, or cohabiting couple, with or without child(ren)
- lone parent with child(ren)
- married, same-sex civil partnership, or cohabiting couple with grandchild(ren) but with no children present from the intervening generation
- single grandparent with grandchild(ren) but no children present from the intervening generation

Children in couple families need not belong to both members of the couple.

For single or couple grandparents with grandchildren present, the children of the grandparent(s) may also be present if they are not parents or grandparents of the youngest generation present.

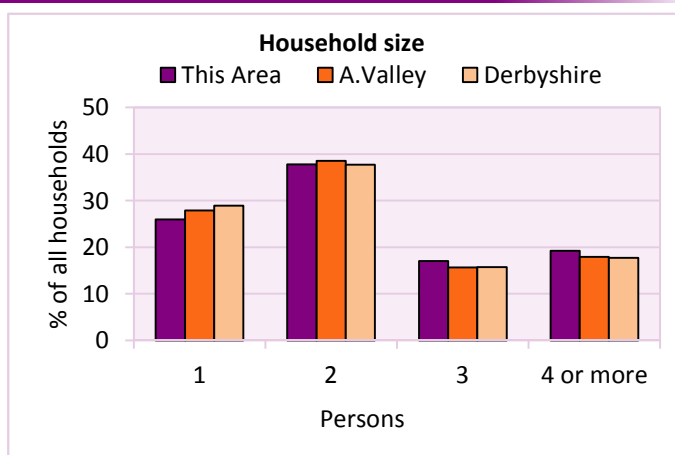
### Household size

Persons	Number of households	% of total households		
		This Area	A.Valley	Derbyshire
1	1,873	25.9	27.9	28.9
2	2,730	37.8	38.6	37.7
3	1,230	17.0	15.7	15.7
4 or more	1,388	19.2	17.9	17.7

Table LC4404EW

Persons	Number of households	Average Household Size		
		This Area	A.Valley	Derbyshire
17,158	7,221	2.4	2.3	2.3

Table KS403EW



### Household composition

Household composition	Number of households	% of total households		
		This Area	A.Valley	Derbyshire
One person households:	1,873	25.9	27.9	28.9
- Pensioner	864	12.0	12.8	13.0
- Other	1,009	14.0	15.1	15.9
One family households:	4,192	58.1	58.3	57.2
- All pensioner	627	8.7	9.6	9.6
- Married couple households	2,590	35.9	37.0	36.4
- Cohabiting couple households	975	13.5	11.7	11.2
Lone parent households:	772	10.7	9.2	9.5
- with at least 1 dependent child	490	6.8	5.8	6.2
- all children non-dependent	282	3.9	3.4	3.3
Other households	384	5.3	4.7	4.4

Table KS105EW

# 2011 Census: Households Profile

Heanor and Loscoe

Area type and code  
Parish (E04002674)

## Dependent children

Households with dependent children	Number of households	% of total households		
		This Area	A.Valley	Derbyshire
Households with dependent children: All ages	2,168	30.0	27.5	27.6
Households with dependent children: Age 0-4	815	11.3	9.8	10.0
Households with dependent children and no adult in employment	319	4.4	3.4	3.4
Households with one person in household with long-term health problem or disability with dependent children	354	4.9	4.5	4.5

Table KS106EW

Families with dependent children	Number of families	% of all families		
		This Area	A.Valley	Derbyshire
Families with 1 dependent child	1,074	20.3	18.1	18.5
Families with 2 or more dependent children	1,086	20.6	20.3	20.7
Male lone parent families	61	1.2	1.2	1.3
Female lone parent families	512	9.7	8.1	8.6

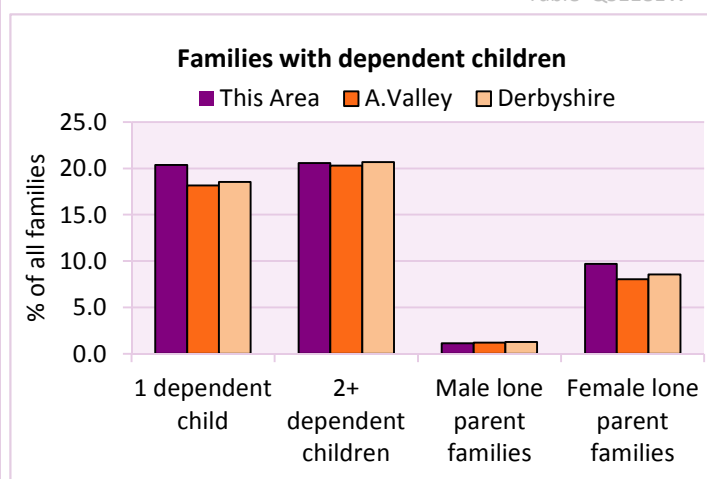
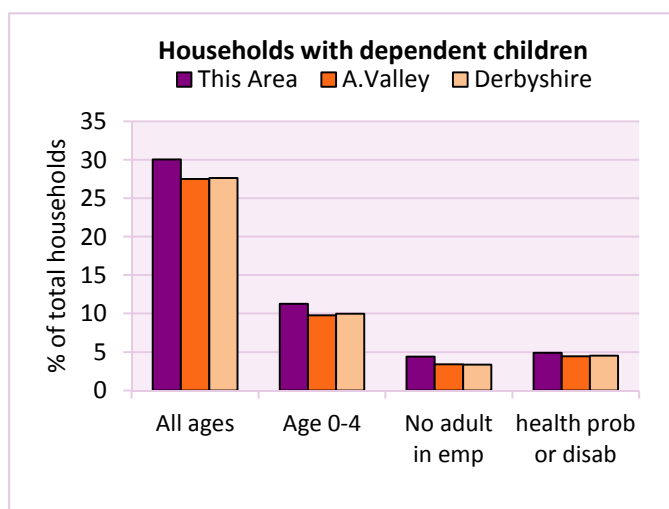
Table LC1114EW

Families with dependent children by employment status	Number of parents aged 16+	% of population 16+		
		This Area	A.Valley	Derbyshire
Couple families with dependent children:				
- 1 adult in employment	739	5.3	4.9	4.8
- 2 adults in employment	2,188	15.6	15.6	15.7
- No adult in employment	242	1.7	1.2	1.2
Lone parent families with dependent children:				
- 1 adult in employment	338	2.4	2.1	2.3
- No adult in employment	234	1.7	1.3	1.3

Table LC1601EW

Total dependent children	Dependent children		
	This Area	A.Valley	Derbyshire
Total dependent children	3,712	24,842	157,571

Table QS118EW



# 2011 Census: Households Profile

Heanor and Loscoe

Area type and code  
Parish (E04002674)

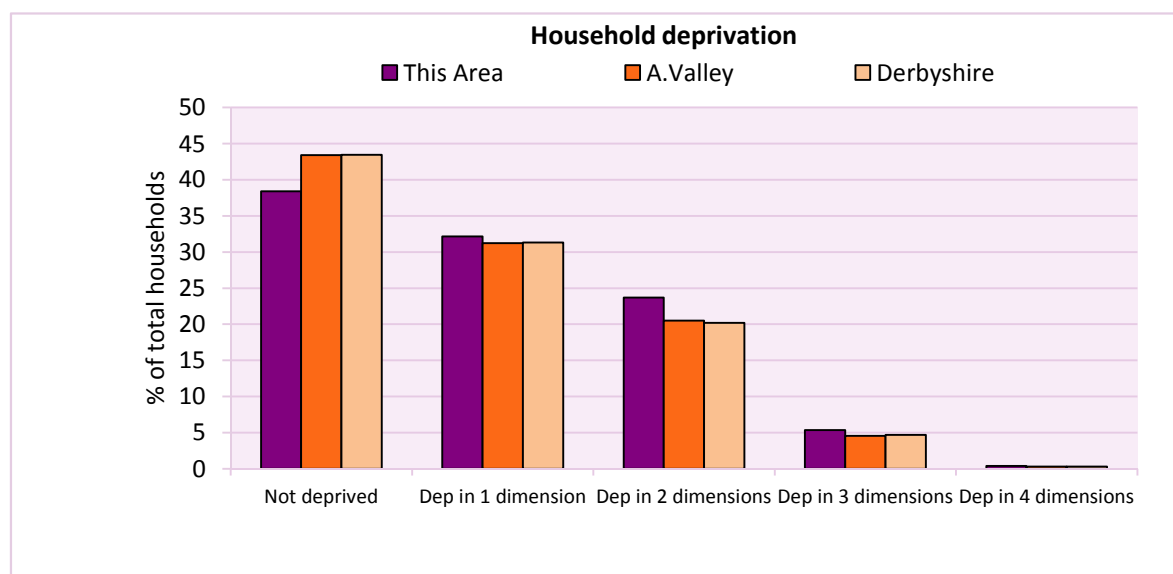
## Deprivation

The Census measure of deprivation uses the following four dimensions:

**Employment** - Where any member of the household who is not a full-time student is either unemployed or long-term sick; **Education** - Where no member of the household has at least a level 2 qualification, and no member of the household aged 16-18 is a full-time student; **Health and disability** - If any member of the household has 'bad or very bad' general health or has a long term health problem; and **Housing** - The household's accommodation is either overcrowded (with an occupancy rating -1 or less), is in a shared dwelling, or has no central heating. A household is classified as being deprived in one to four of these dimensions in any combination.

Household deprivation (Census classification)	Number of households	% of total households		
		This Area	A.Valley	Derbyshire
Not deprived in any dimension	2,774	38.4	43.4	43.5
Deprived in one dimension	2,321	32.1	31.2	31.3
Deprived in 2 dimensions	1,711	23.7	20.5	20.2
Deprived in 3 dimensions	387	5.4	4.6	4.7
Deprived in 4 dimensions	28	0.4	0.3	0.3

Table QS119EW



## Car availability

Car availability Number of cars or vans in household	Number of households	% of total households		
		This Area	A.Valley	Derbyshire
0	1,651	22.9	19.2	20.1
1	3,207	44.4	42.2	42.4
2	1,819	25.2	29.5	28.9
3	422	5.8	6.8	6.4
4+	122	1.7	2.3	2.2
<b>Total number of cars or vans</b>	<b>Number of cars/vans</b>	<b>Average number of cars per household</b>		
	8,652	This Area	A.Valley	Derbyshire
		1.2	1.3	1.3

Table KS404EW

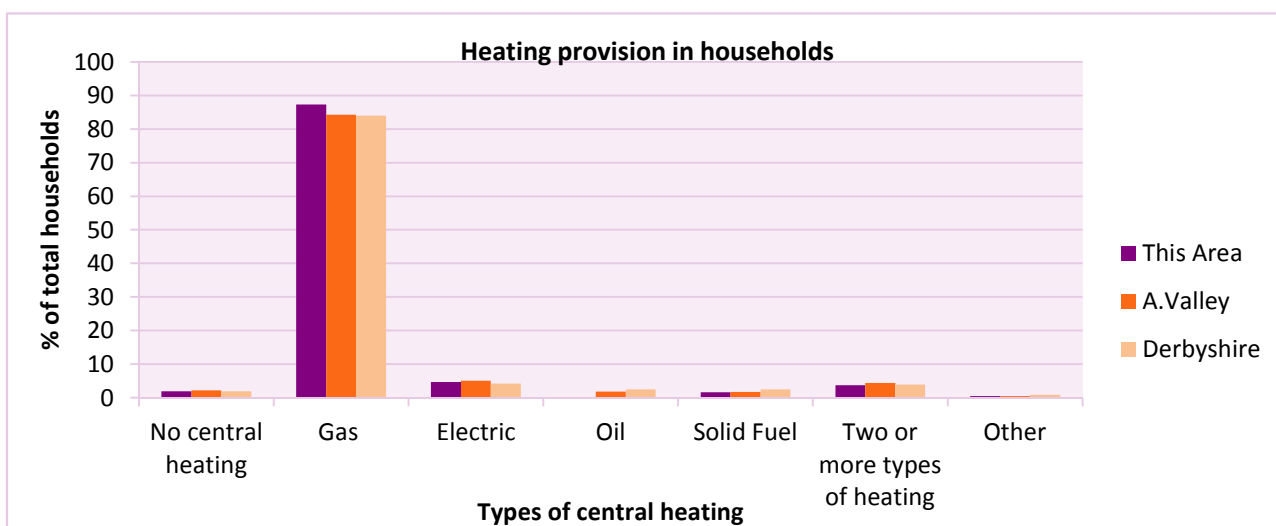
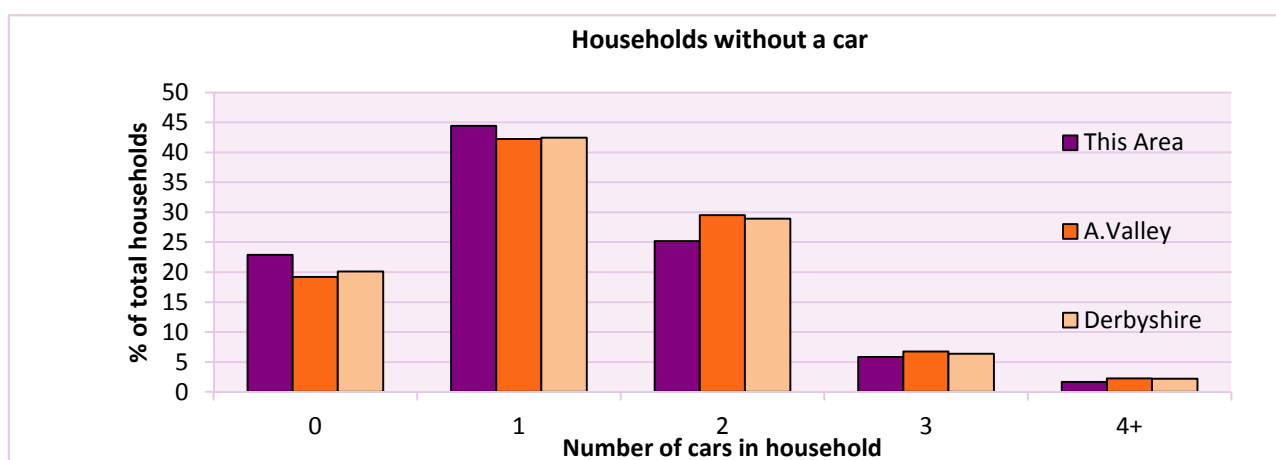
# 2011 Census: Households Profile

## Heanor and Loscoe

Area type and code  
Parish (E04002674)

Central heating provision in household	Number of households	% of households with one usual resident		
		This Area	A.Valley	Derbyshire
No central heating	139	1.9	2.2	2.0
Has Central Heating	7,082	98.1	97.8	98.0
<i>of which</i>				
- Gas	6,301	87.3	84.2	83.9
- Electric including storage heaters	340	4.7	5.1	4.2
- Oil	7	0.1	1.8	2.6
- Solid fuel (wood, coal)	121	1.7	1.7	2.5
- Other and more than one type of heating	313	4.3	4.9	4.8

Table QS415EW



For an **explanation** of the various terms used in these tables, please see the accompanying **Glossary**.

There is also a **Summary** profile, and there are other extension profiles covering the following topics:- **Population, Economic Activity, Equalities, Health, Households and Housing**.

**Profiles** in Adobe Acrobat (pdf) format can be downloaded from the Derbyshire Observatory web site, which also provides interactive maps and charts - <http://observatory.derbyshire.gov.uk>

Version: 2.0