

## Clowne

Area type and code  
Parish (E04002701)

### Total households

Total population resident in households	Total number of households	Total number of families in households
7,515	3,353	2,318

A family is defined as a group of people who are either a:

- married, same-sex civil partnership, or cohabiting couple, with or without child(ren)
- lone parent with child(ren)
- married, same-sex civil partnership, or cohabiting couple with grandchild(ren) but with no children present from the intervening generation
- single grandparent with grandchild(ren) but no children present from the intervening generation

Children in couple families need not belong to both members of the couple.

For single or couple grandparents with grandchildren present, the children of the grandparent(s) may also be present if they are not parents or grandparents of the youngest generation present.

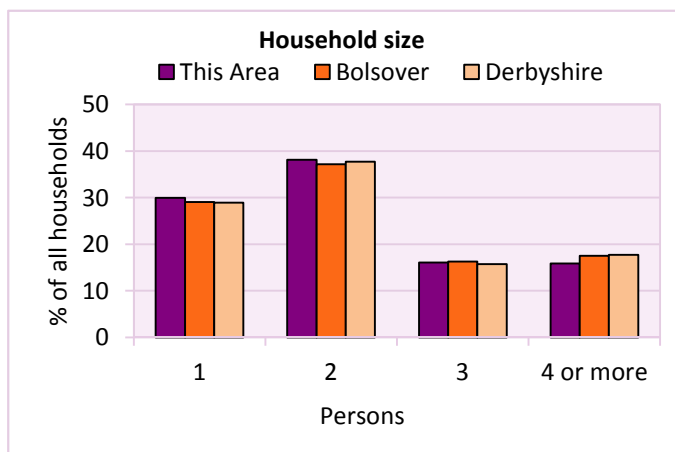
### Household size

Persons	Number of households	% of total households		
		This Area	Bolsover	Derbyshire
1	1,004	29.9	29.0	28.9
2	1,278	38.1	37.2	37.7
3	539	16.1	16.3	15.7
4 or more	532	15.9	17.5	17.7

Table LC4404EW

Persons	Number of households	Average Household Size		
		This Area	Bolsover	Derbyshire
7,515	3,353	2.2	2.3	2.3

Table KS403EW



### Household composition

Household composition	Number of households	% of total households		
		This Area	Bolsover	Derbyshire
One person households:	1,004	29.9	29.0	28.9
- Pensioner	457	13.6	13.4	13.0
- Other	547	16.3	15.6	15.9
One family households:	1,869	55.7	56.1	57.2
- All pensioner	309	9.2	9.0	9.6
- Married couple households	1,189	35.5	35.1	36.4
- Cohabiting couple households	371	11.1	12.0	11.2
Lone parent households:	335	10.0	10.2	9.5
- with at least 1 dependent child	209	6.2	6.8	6.2
- all children non-dependent	126	3.8	3.4	3.3
Other households	145	4.3	4.7	4.4

Table KS105EW

# 2011 Census: Households Profile

Clowne

Area type and code  
Parish (E04002701)

## Dependent children

Households with dependent children	Number of households	% of total households		
		This Area	Bolsover	Derbyshire
Households with dependent children: All ages	908	27.1	28.3	27.6
Households with dependent children: Age 0-4	322	9.6	10.4	10.0
Households with dependent children and no adult in employment	119	3.5	4.7	3.4
Households with one person in household with long-term health problem or disability with dependent children	150	4.5	5.5	4.5

Table KS106EW

Families with dependent children	Number of families	% of all families		
		This Area	Bolsover	Derbyshire
Families with 1 dependent child	474	20.4	20.1	18.5
Families with 2 or more dependent children	429	18.5	20.0	20.7
Male lone parent families	23	1.0	1.4	1.3
Female lone parent families	212	9.1	9.4	8.6

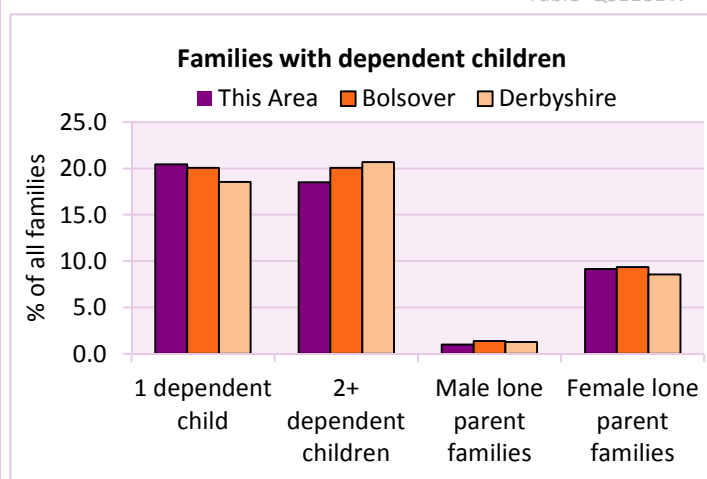
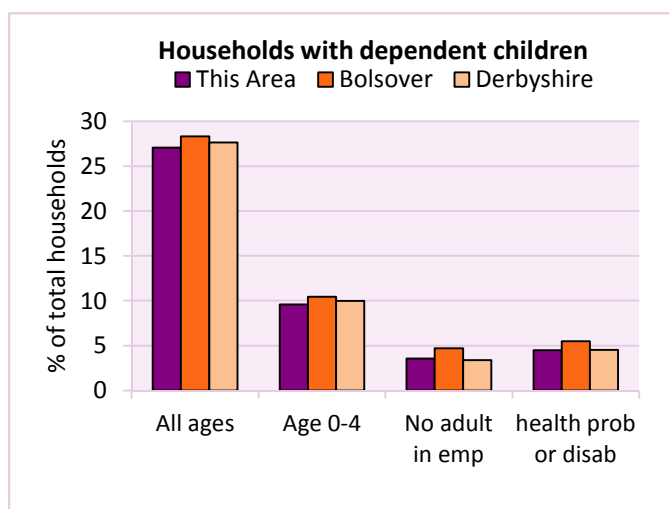
Table LC1114EW

Families with dependent children by employment status	Number of parents aged 16+	% of population 16+		
		This Area	Bolsover	Derbyshire
Couple families with dependent children:				
- 1 adult in employment	304	4.8	5.3	4.8
- 2 adults in employment	966	15.3	14.4	15.7
- No adult in employment	66	1.0	1.9	1.2
Lone parent families with dependent children:				
- 1 adult in employment	138	2.2	2.2	2.3
- No adult in employment	96	1.5	1.7	1.3

Table LC1601EW

Total dependent children	Dependent children		
	This Area	Bolsover	Derbyshire
Total dependent children	1,488	15,750	157,571

Table QS118EW



# 2011 Census: Households Profile

Clowne

Area type and code  
Parish (E04002701)

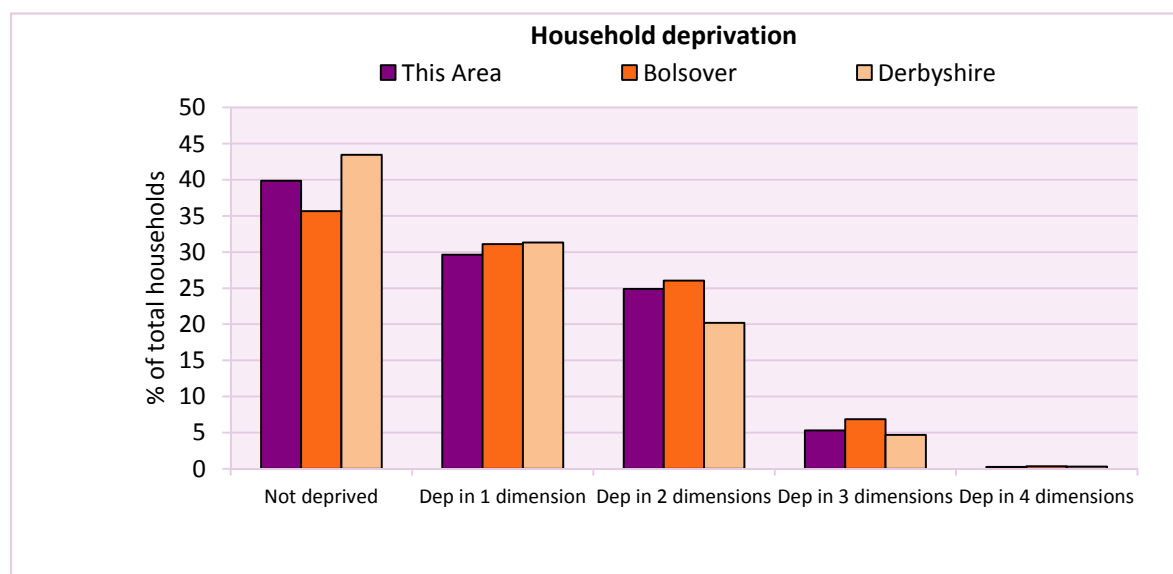
## Deprivation

The Census measure of deprivation uses the following four dimensions:

**Employment** - Where any member of the household who is not a full-time student is either unemployed or long-term sick; **Education** - Where no member of the household has at least a level 2 qualification, and no member of the household aged 16-18 is a full-time student; **Health and disability** - If any member of the household has 'bad or very bad' general health or has a long term health problem; and **Housing** - The household's accommodation is either overcrowded (with an occupancy rating -1 or less), is in a shared dwelling, or has no central heating. A household is classified as being deprived in one to four of these dimensions in any combination.

Household deprivation (Census classification)	Number of households	% of total households		
		This Area	Bolsover	Derbyshire
Not deprived in any dimension	1,337	39.9	35.6	43.5
Deprived in one dimension	994	29.6	31.1	31.3
Deprived in 2 dimensions	835	24.9	26.0	20.2
Deprived in 3 dimensions	178	5.3	6.9	4.7
Deprived in 4 dimensions	9	0.3	0.3	0.3

Table QS119EW



## Car availability

Car availability Number of cars or vans in household	Number of households	% of total households		
		This Area	Bolsover	Derbyshire
0	681	20.3	23.4	20.1
1	1,437	42.9	42.6	42.4
2	949	28.3	26.3	28.9
3	225	6.7	5.8	6.4
4+	61	1.8	1.9	2.2
<b>Total number of cars or vans</b>	<b>Number of cars/vans</b>	<b>Average number of cars per household</b>		
	4,280	This Area	Bolsover	Derbyshire
		1.3	1.2	1.3

Table KS404EW

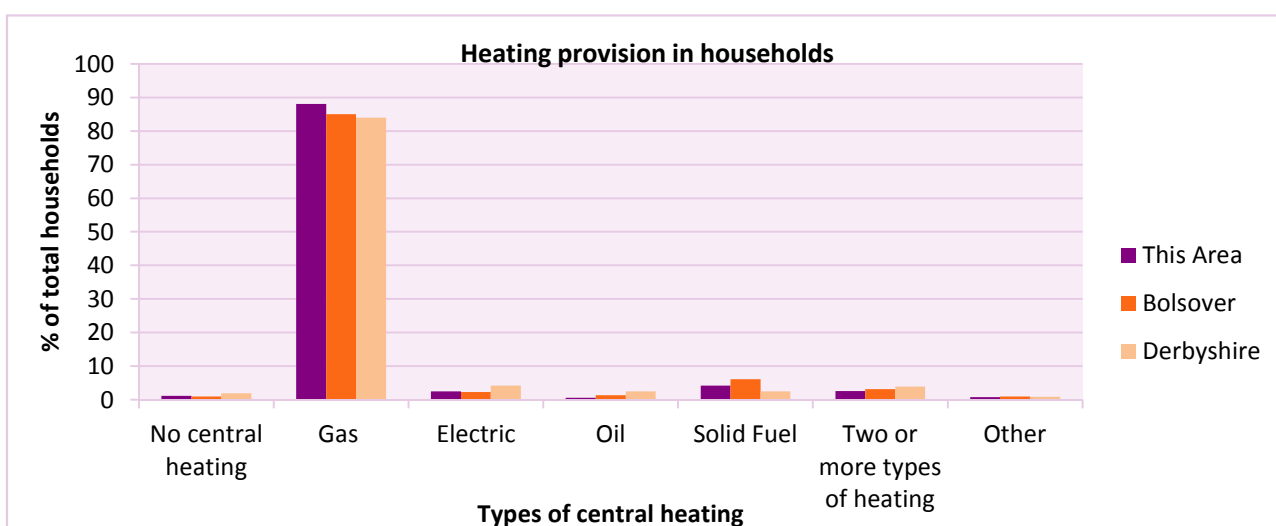
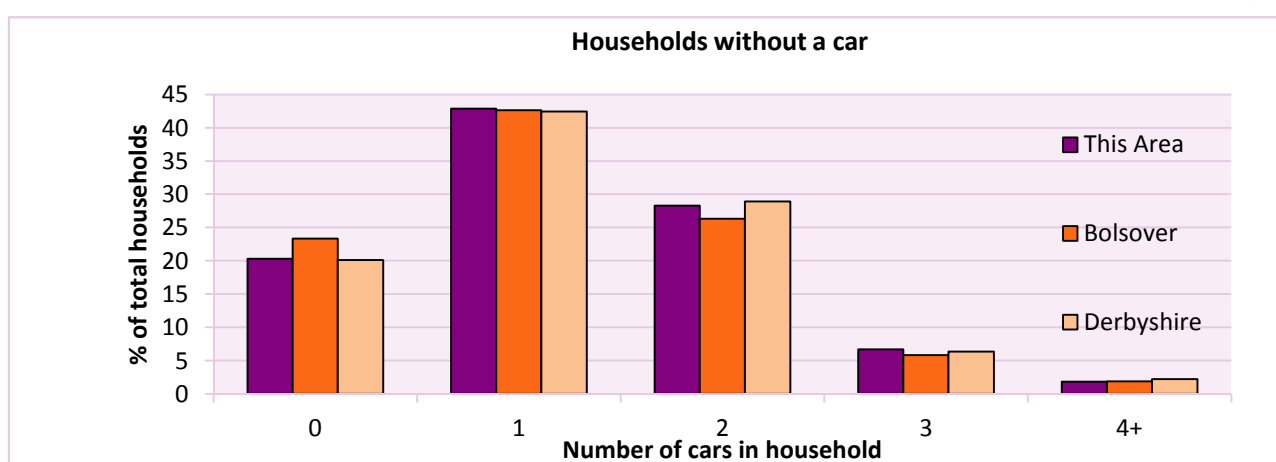
# 2011 Census: Households Profile

Clowne

Area type and code  
Parish (E04002701)

Central heating provision in household	Number of households	% of households with one usual resident		
		This Area	Bolsover	Derbyshire
No central heating	41	1.2	1.0	2.0
Has Central Heating	3,312	98.8	99.0	98.0
<i>of which</i>				
- Gas	2,953	88.1	85.0	83.9
- Electric including storage heaters	84	2.5	2.3	4.2
- Oil	20	0.6	1.4	2.6
- Solid fuel (wood, coal)	141	4.2	6.1	2.5
- Other and more than one type of heating	114	3.4	4.2	4.8

Table QS415EW



For an **explanation** of the various terms used in these tables, please see the accompanying **Glossary**.

There is also a **Summary** profile, and there are other extension profiles covering the following topics:- **Population, Economic Activity, Equalities, Health, Households and Housing**.

**Profiles** in Adobe Acrobat (pdf) format can be downloaded from the Derbyshire Observatory web site, which also provides interactive maps and charts - <http://observatory.derbyshire.gov.uk>

Version: 2.0