

Old Bolsover

Area type and code
Parish (E04002704)

Total households

Total population resident in households	Total number of households	Total number of families in households
11,570	5,083	3,514

A family is defined as a group of people who are either a:

- married, same-sex civil partnership, or cohabiting couple, with or without child(ren)
- lone parent with child(ren)
- married, same-sex civil partnership, or cohabiting couple with grandchild(ren) but with no children present from the intervening generation
- single grandparent with grandchild(ren) but no children present from the intervening generation

Children in couple families need not belong to both members of the couple.

For single or couple grandparents with grandchildren present, the children of the grandparent(s) may also be present if they are not parents or grandparents of the youngest generation present.

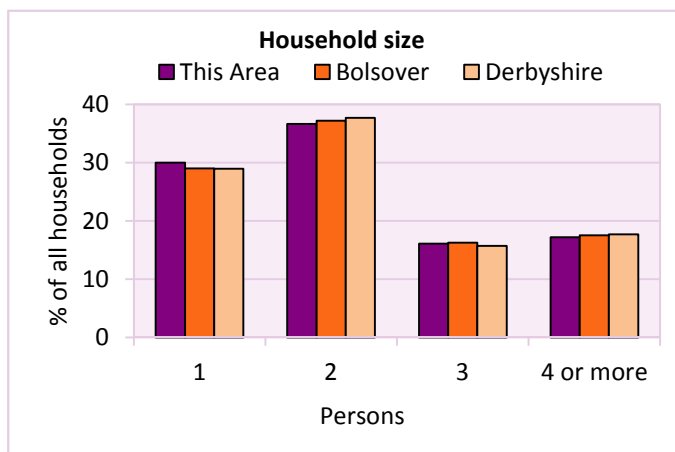
Household size

Household size		% of total households		
Persons	Number of households	This Area	Bolsover	Derbyshire
1	1,526	30.0	29.0	28.9
2	1,864	36.7	37.2	37.7
3	818	16.1	16.3	15.7
4 or more	875	17.2	17.5	17.7

Table LC4404EW

Average household size		Average Household Size		
Persons	Number of households	This Area	Bolsover	Derbyshire
11,570	5,083	2.3	2.3	2.3

Table KS403EW



Household composition

Household composition	Number of households	% of total households		
		This Area	Bolsover	Derbyshire
One person households:	1,526	30.0	29.0	28.9
- Pensioner	700	13.8	13.4	13.0
- Other	826	16.3	15.6	15.9
One family households:	2,794	55.0	56.1	57.2
- All pensioner	445	8.8	9.0	9.6
- Married couple households	1,798	35.4	35.1	36.4
- Cohabiting couple households	551	10.8	12.0	11.2
Lone parent households:	552	10.9	10.2	9.5
- with at least 1 dependent child	386	7.6	6.8	6.2
- all children non-dependent	166	3.3	3.4	3.3
Other households	211	4.2	4.7	4.4

Table KS105EW

2011 Census: Households Profile

Old Bolsover

Area type and code
Parish (E04002704)

Dependent children

Households with dependent children	Number of households	% of total households		
		This Area	Bolsover	Derbyshire
Households with dependent children: All ages	1,453	28.6	28.3	27.6
Households with dependent children: Age 0-4	550	10.8	10.4	10.0
Households with dependent children and no adult in employment	265	5.2	4.7	3.4
Households with one person in household with long-term health problem or disability with dependent children	291	5.7	5.5	4.5

Table KS106EW

Families with dependent children	Number of families	% of all families		
		This Area	Bolsover	Derbyshire
Families with 1 dependent child	716	20.4	20.1	18.5
Families with 2 or more dependent children	728	20.7	20.0	20.7
Male lone parent families	62	1.8	1.4	1.3
Female lone parent families	360	10.2	9.4	8.6

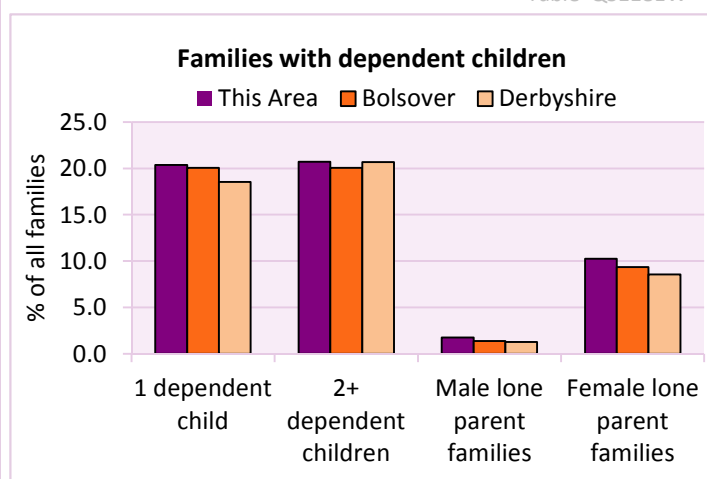
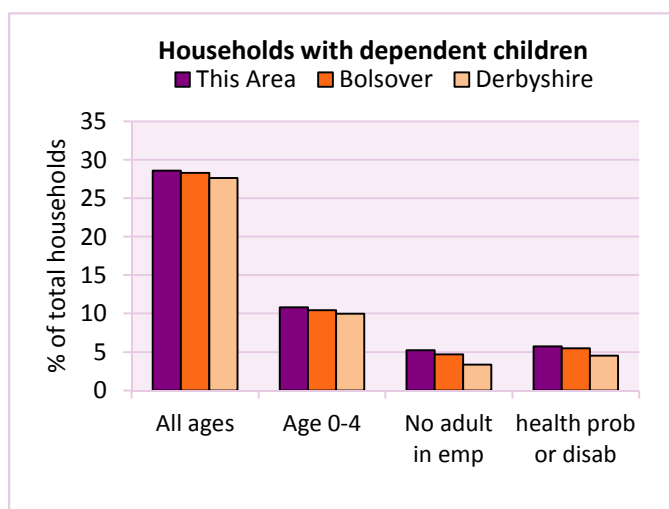
Table LC1114EW

Families with dependent children by employment status	Number of parents aged 16+	% of population 16+		
		This Area	Bolsover	Derbyshire
Couple families with dependent children:				
- 1 adult in employment	544	5.7	5.3	4.8
- 2 adults in employment	1,294	13.5	14.4	15.7
- No adult in employment	206	2.2	1.9	1.2
Lone parent families with dependent children:				
- 1 adult in employment	235	2.5	2.2	2.3
- No adult in employment	187	2.0	1.7	1.3

Table LC1601EW

Total dependent children	Dependent children		
	This Area	Bolsover	Derbyshire
Total dependent children	2,480	15,750	157,571

Table QS118EW



2011 Census: Households Profile

Old Bolsover

Area type and code
Parish (E04002704)

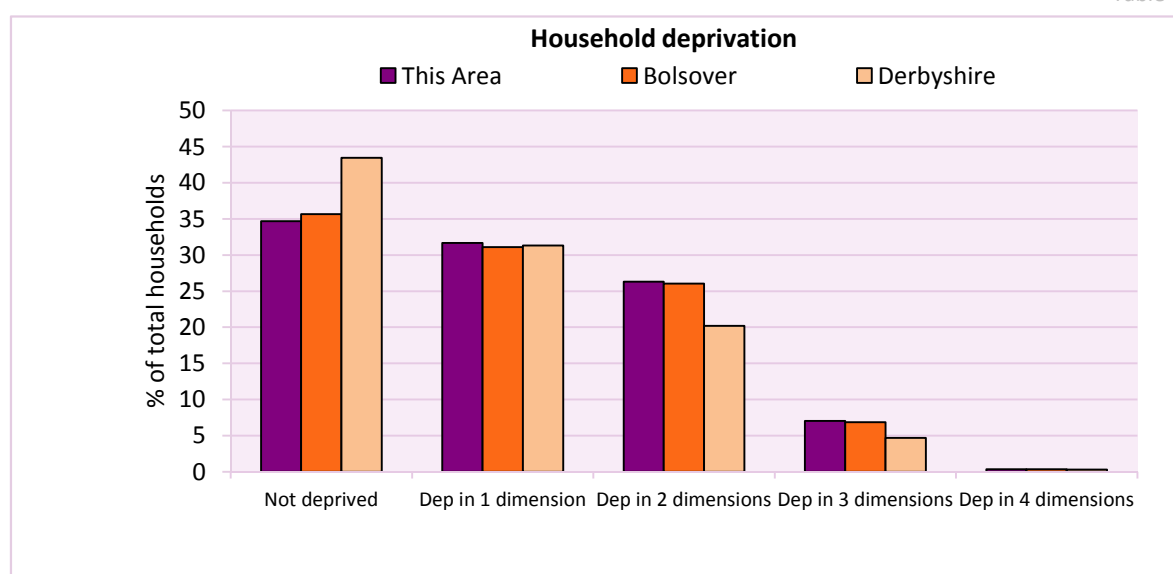
Deprivation

The Census measure of deprivation uses the following four dimensions:

Employment - Where any member of the household who is not a full-time student is either unemployed or long-term sick; **Education** - Where no member of the household has at least a level 2 qualification, and no member of the household aged 16-18 is a full-time student; **Health and disability** - If any member of the household has 'bad or very bad' general health or has a long term health problem; and **Housing** - The household's accommodation is either overcrowded (with an occupancy rating -1 or less), is in a shared dwelling, or has no central heating. A household is classified as being deprived in one to four of these dimensions in any combination.

Household deprivation (Census classification)	Number of households	% of total households		
		This Area	Bolsover	Derbyshire
Not deprived in any dimension	1,763	34.7	35.6	43.5
Deprived in one dimension	1,609	31.7	31.1	31.3
Deprived in 2 dimensions	1,337	26.3	26.0	20.2
Deprived in 3 dimensions	357	7.0	6.9	4.7
Deprived in 4 dimensions	17	0.3	0.3	0.3

Table QS119EW



Car availability

Car availability Number of cars or vans in household	Number of households	% of total households		
		This Area	Bolsover	Derbyshire
0	1,279	25.2	23.4	20.1
1	2,125	41.8	42.6	42.4
2	1,264	24.9	26.3	28.9
3	317	6.2	5.8	6.4
4+	98	1.9	1.9	2.2
Total number of cars or vans	Number of cars/vans	Average number of cars per household		
	6,047	This Area	Bolsover	Derbyshire
		1.2	1.2	1.3

Table KS404EW

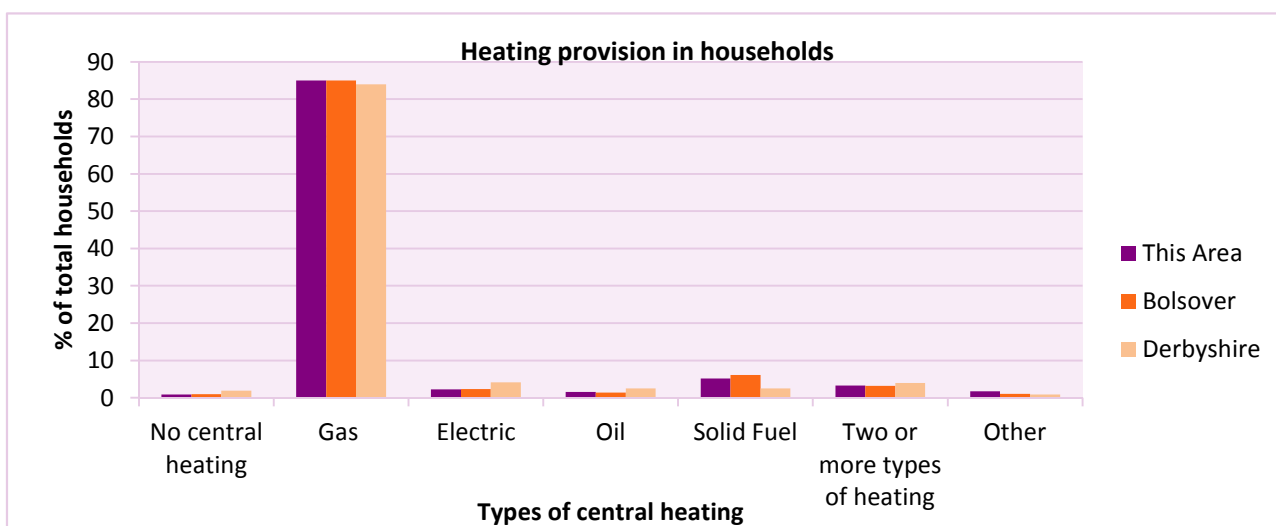
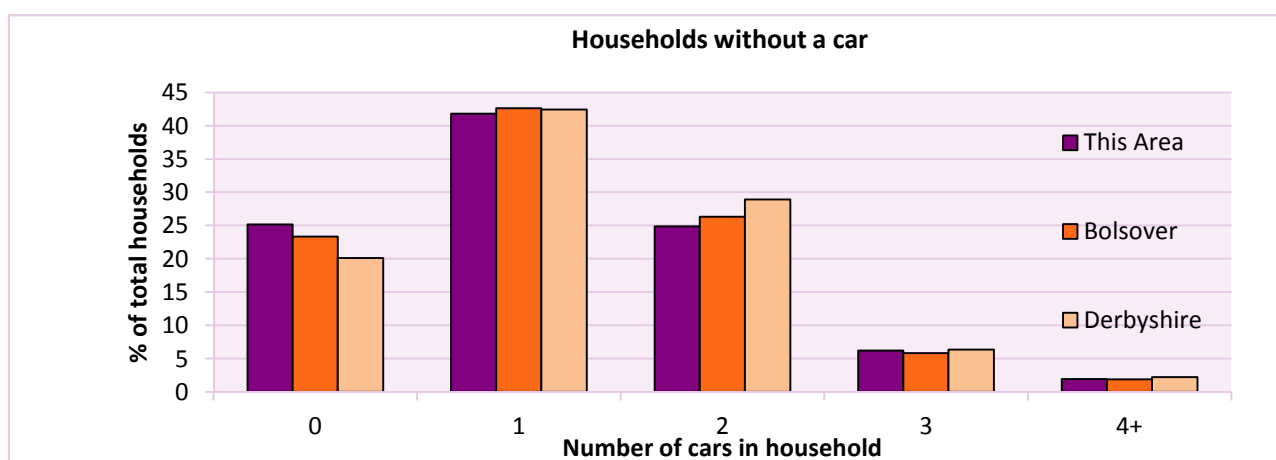
2011 Census: Households Profile

Old Bolsover

Area type and code
Parish (E04002704)

Central heating provision in household	Number of households	% of households with one usual resident		
		This Area	Bolsover	Derbyshire
No central heating	47	0.9	1.0	2.0
Has Central Heating	5,036	99.1	99.0	98.0
<i>of which</i>				
- Gas	4,322	85.0	85.0	83.9
- Electric including storage heaters	115	2.3	2.3	4.2
- Oil	78	1.5	1.4	2.6
- Solid fuel (wood, coal)	263	5.2	6.1	2.5
- Other and more than one type of heating	258	5.1	4.2	4.8

Table QS415EW



For an **explanation** of the various terms used in these tables, please see the accompanying **Glossary**.

There is also a **Summary** profile, and there are other extension profiles covering the following topics:- **Population, Economic Activity, Equalities, Health, Households and Housing**.

Profiles in Adobe Acrobat (pdf) format can be downloaded from the Derbyshire Observatory web site, which also provides interactive maps and charts - <http://observatory.derbyshire.gov.uk>

Version: 2.0