

Shirebrook

Area type and code
Parish (E04002708)

Total households

Total population resident in households	Total number of households	Total number of families in households
9,664	4,131	2,861

A family is defined as a group of people who are either a:

- married, same-sex civil partnership, or cohabiting couple, with or without child(ren)
- lone parent with child(ren)
- married, same-sex civil partnership, or cohabiting couple with grandchild(ren) but with no children present from the intervening generation
- single grandparent with grandchild(ren) but no children present from the intervening generation

Children in couple families need not belong to both members of the couple.

For single or couple grandparents with grandchildren present, the children of the grandparent(s) may also be present if they are not parents or grandparents of the youngest generation present.

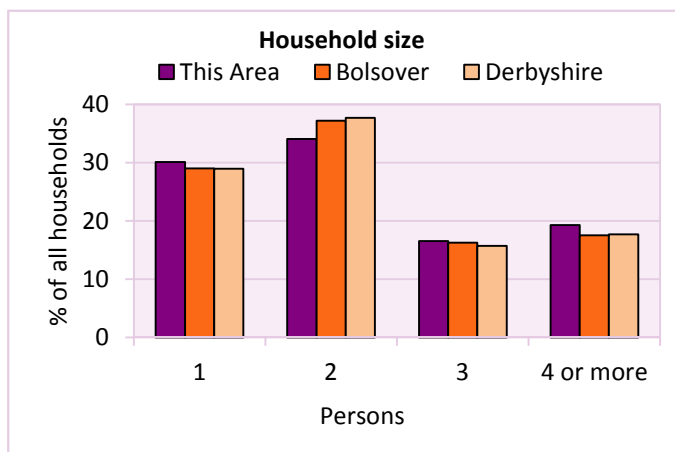
Household size

Household size		% of total households		
Persons	Number of households	This Area	Bolsover	Derbyshire
1	1,243	30.1	29.0	28.9
2	1,408	34.1	37.2	37.7
3	683	16.5	16.3	15.7
4 or more	797	19.3	17.5	17.7

Table LC4404EW

Average household size		Average Household Size		
Persons	Number of households	This Area	Bolsover	Derbyshire
9,664	4,131	2.3	2.3	2.3

Table KS403EW



Household composition

Household composition	Number of households	% of total households		
		This Area	Bolsover	Derbyshire
One person households:	1,243	30.1	29.0	28.9
- Pensioner	632	15.3	13.4	13.0
- Other	611	14.8	15.6	15.9
One family households:	2,108	51.0	56.1	57.2
- All pensioner	359	8.7	9.0	9.6
- Married couple households	1,253	30.3	35.1	36.4
- Cohabiting couple households	496	12.0	12.0	11.2
Lone parent households:	506	12.2	10.2	9.5
- with at least 1 dependent child	317	7.7	6.8	6.2
- all children non-dependent	189	4.6	3.4	3.3
Other households	274	6.6	4.7	4.4

Table KS105EW

2011 Census: Households Profile

Shirebrook

Area type and code
Parish (E04002708)

Dependent children

Households with dependent children	Number of households	% of total households		
		This Area	Bolsover	Derbyshire
Households with dependent children: All ages	1,226	29.7	28.3	27.6
Households with dependent children: Age 0-4	442	10.7	10.4	10.0
Households with dependent children and no adult in employment	303	7.3	4.7	3.4
Households with one person in household with long-term health problem or disability with dependent children	285	6.9	5.5	4.5

Table KS106EW

Families with dependent children	Number of families	% of all families		
		This Area	Bolsover	Derbyshire
Families with 1 dependent child	645	22.5	20.1	18.5
Families with 2 or more dependent children	579	20.2	20.0	20.7
Male lone parent families	51	1.8	1.4	1.3
Female lone parent families	322	11.3	9.4	8.6

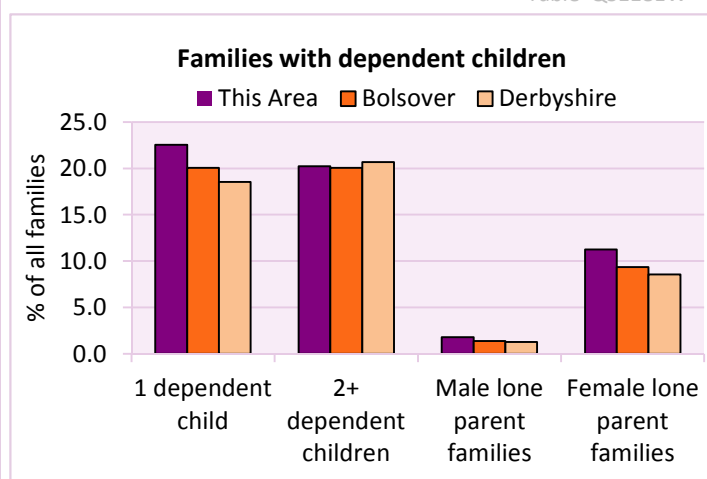
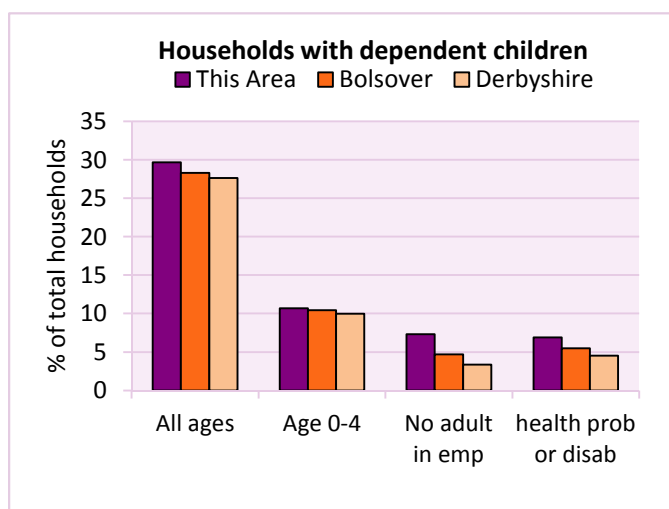
Table LC1114EW

Families with dependent children by employment status	Number of parents aged 16+	% of population 16+		
		This Area	Bolsover	Derbyshire
Couple families with dependent children:				
- 1 adult in employment	420	5.3	5.3	4.8
- 2 adults in employment	1,004	12.7	14.4	15.7
- No adult in employment	275	3.5	1.9	1.2
Lone parent families with dependent children:				
- 1 adult in employment	179	2.3	2.2	2.3
- No adult in employment	193	2.4	1.7	1.3

Table LC1601EW

Total dependent children	Dependent children		
	This Area	Bolsover	Derbyshire
Total dependent children	2,079	15,750	157,571

Table QS118EW



2011 Census: Households Profile

Shirebrook

Area type and code
Parish (E04002708)

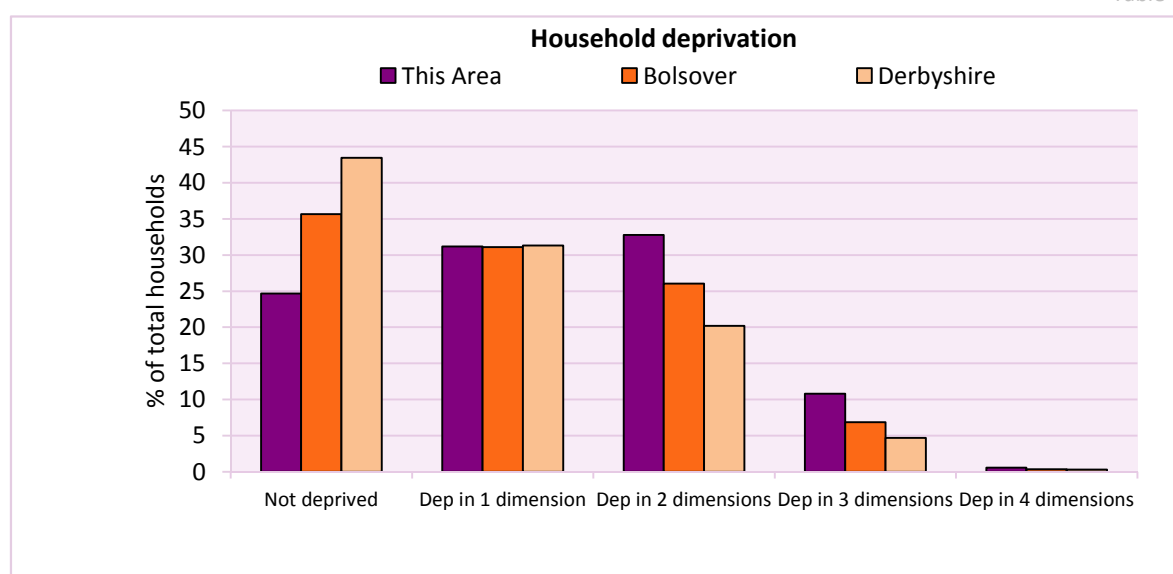
Deprivation

The Census measure of deprivation uses the following four dimensions:

Employment - Where any member of the household who is not a full-time student is either unemployed or long-term sick; **Education** - Where no member of the household has at least a level 2 qualification, and no member of the household aged 16-18 is a full-time student; **Health and disability** - If any member of the household has 'bad or very bad' general health or has a long term health problem; and **Housing** - The household's accommodation is either overcrowded (with an occupancy rating -1 or less), is in a shared dwelling, or has no central heating. A household is classified as being deprived in one to four of these dimensions in any combination.

Household deprivation (Census classification)	Number of households	% of total households		
		This Area	Bolsover	Derbyshire
Not deprived in any dimension	1,020	24.7	35.6	43.5
Deprived in one dimension	1,288	31.2	31.1	31.3
Deprived in 2 dimensions	1,354	32.8	26.0	20.2
Deprived in 3 dimensions	446	10.8	6.9	4.7
Deprived in 4 dimensions	23	0.6	0.3	0.3

Table QS119EW



Car availability

Car availability Number of cars or vans in household	Number of households	% of total households		
		This Area	Bolsover	Derbyshire
0	1,395	33.8	23.4	20.1
1	1,772	42.9	42.6	42.4
2	751	18.2	26.3	28.9
3	166	4.0	5.8	6.4
4+	47	1.1	1.9	2.2
Total number of cars or vans	Number of cars/vans	Average number of cars per household		
	3,985	This Area	Bolsover	Derbyshire
		1.0	1.2	1.3

Table KS404EW

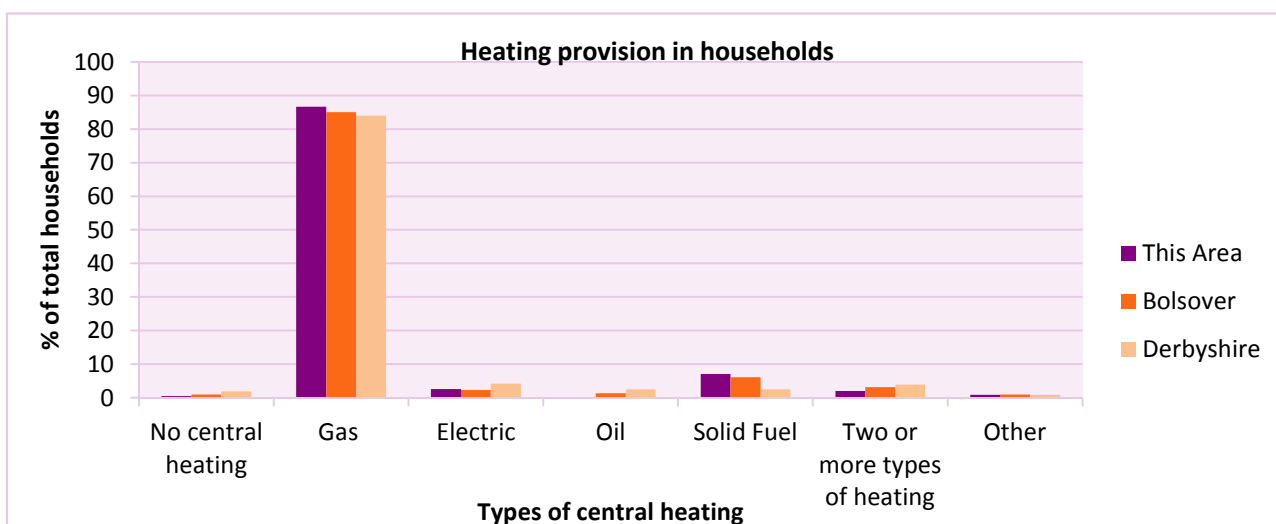
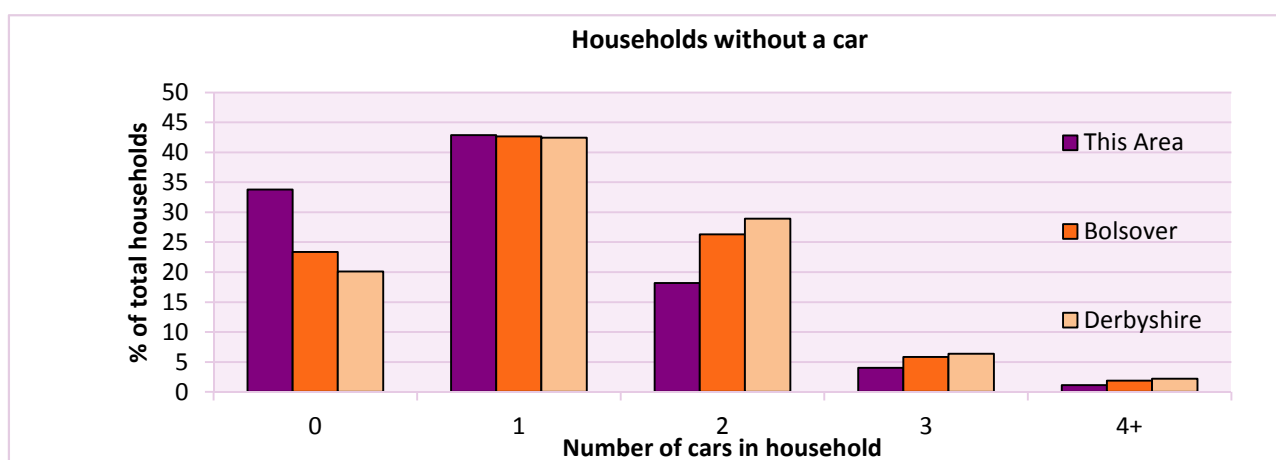
2011 Census: Households Profile

Shirebrook

Area type and code
Parish (E04002708)

Central heating provision in household	Number of households	% of households with one usual resident		
		This Area	Bolsover	Derbyshire
No central heating	23	0.6	1.0	2.0
Has Central Heating	4,108	99.4	99.0	98.0
<i>of which</i>				
- Gas	3,578	86.6	85.0	83.9
- Electric including storage heaters	107	2.6	2.3	4.2
- Oil	9	0.2	1.4	2.6
- Solid fuel (wood, coal)	291	7.0	6.1	2.5
- Other and more than one type of heating	123	3.0	4.2	4.8

Table QS415EW



For an **explanation** of the various terms used in these tables, please see the accompanying **Glossary**.

There is also a **Summary** profile, and there are other extension profiles covering the following topics:- **Population, Economic Activity, Equalities, Health, Households and Housing**.

Profiles in Adobe Acrobat (pdf) format can be downloaded from the Derbyshire Observatory web site, which also provides interactive maps and charts - <http://observatory.derbyshire.gov.uk>

Version: 2.0