

Brimington

Area type and code
Parish (E04002712)

Total households

Total population resident in households	Total number of households	Total number of families in households
8,576	3,921	2,591

A family is defined as a group of people who are either a:

- married, same-sex civil partnership, or cohabiting couple, with or without child(ren)
- lone parent with child(ren)
- married, same-sex civil partnership, or cohabiting couple with grandchild(ren) but with no children present from the intervening generation
- single grandparent with grandchild(ren) but no children present from the intervening generation

Children in couple families need not belong to both members of the couple.

For single or couple grandparents with grandchildren present, the children of the grandparent(s) may also be present if they are not parents or grandparents of the youngest generation present.

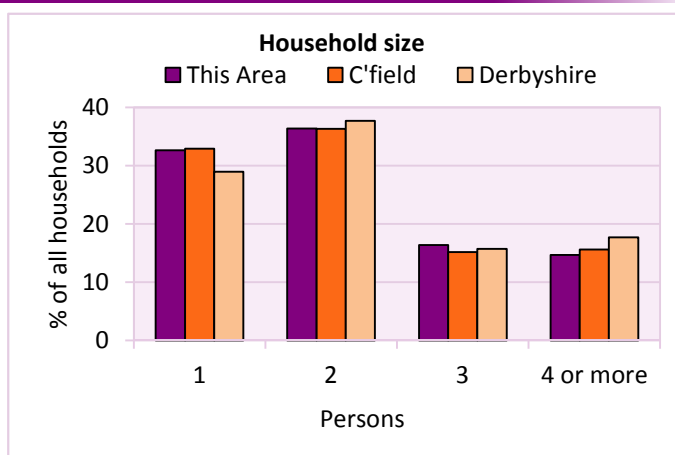
Household size

Persons	Number of households	% of total households		
		This Area	C'field	Derbyshire
1	1,279	32.6	32.9	28.9
2	1,426	36.4	36.3	37.7
3	641	16.3	15.2	15.7
4 or more	575	14.7	15.6	17.7

Table LC4404EW

Persons	Number of households	Average Household Size		
		This Area	C'field	Derbyshire
8,576	3,921	2.2	2.2	2.3

Table KS403EW



Household composition

Household composition	Number of households	% of total households		
		This Area	C'field	Derbyshire
One person households:	1,279	32.6	32.9	28.9
- Pensioner	539	13.7	13.5	13.0
- Other	740	18.9	19.4	15.9
One family households:	2,050	52.3	52.4	57.2
- All pensioner	352	9.0	9.0	9.6
- Married couple households	1,241	31.7	32.2	36.4
- Cohabiting couple households	457	11.7	11.2	11.2
Lone parent households:	428	10.9	10.5	9.5
- with at least 1 dependent child	298	7.6	7.0	6.2
- all children non-dependent	130	3.3	3.4	3.3
Other households	164	4.2	4.2	4.4

Table KS105EW

2011 Census: Households Profile

Brimington

Area type and code
Parish (E04002712)

Dependent children

Households with dependent children	Number of households	% of total households		
		This Area	C'field	Derbyshire
Households with dependent children: All ages	1,060	27.0	26.6	27.6
Households with dependent children: Age 0-4	415	10.6	9.9	10.0
Households with dependent children and no adult in employment	163	4.2	4.1	3.4
Households with one person in household with long-term health problem or disability with dependent children	181	4.6	4.7	4.5

Table KS106EW

Families with dependent children	Number of families	% of all families		
		This Area	C'field	Derbyshire
Families with 1 dependent child	568	21.9	19.7	18.5
Families with 2 or more dependent children	488	18.8	20.5	20.7
Male lone parent families	47	1.8	1.5	1.3
Female lone parent families	277	10.7	10.2	8.6

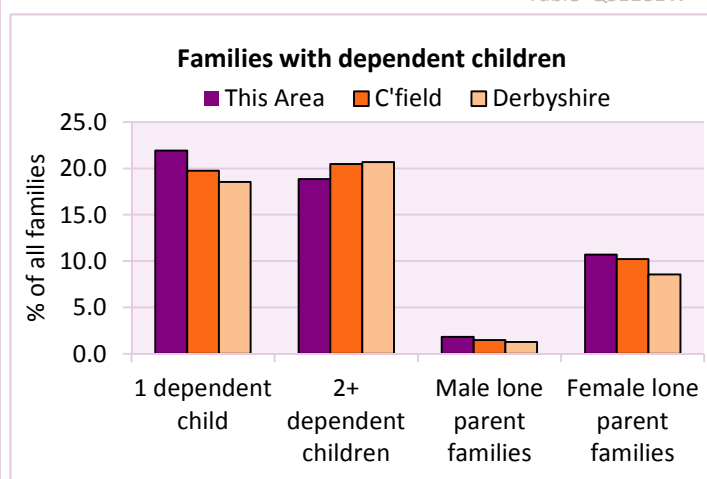
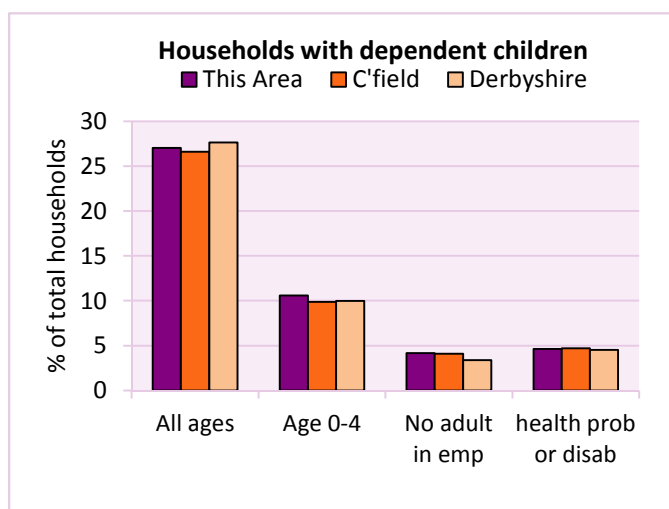
Table LC1114EW

Families with dependent children by employment status	Number of parents aged 16+	% of population 16+		
		This Area	C'field	Derbyshire
Couple families with dependent children:				
- 1 adult in employment	388	5.3	5.1	4.8
- 2 adults in employment	976	13.4	13.9	15.7
- No adult in employment	100	1.4	1.5	1.2
Lone parent families with dependent children:				
- 1 adult in employment	199	2.7	2.6	2.3
- No adult in employment	125	1.7	1.6	1.3

Table LC1601EW

Total dependent children	Dependent children		
	This Area	C'field	Derbyshire
Total dependent children	1,737	21,146	157,571

Table QS118EW



2011 Census: Households Profile

Brimington

Area type and code
Parish (E04002712)

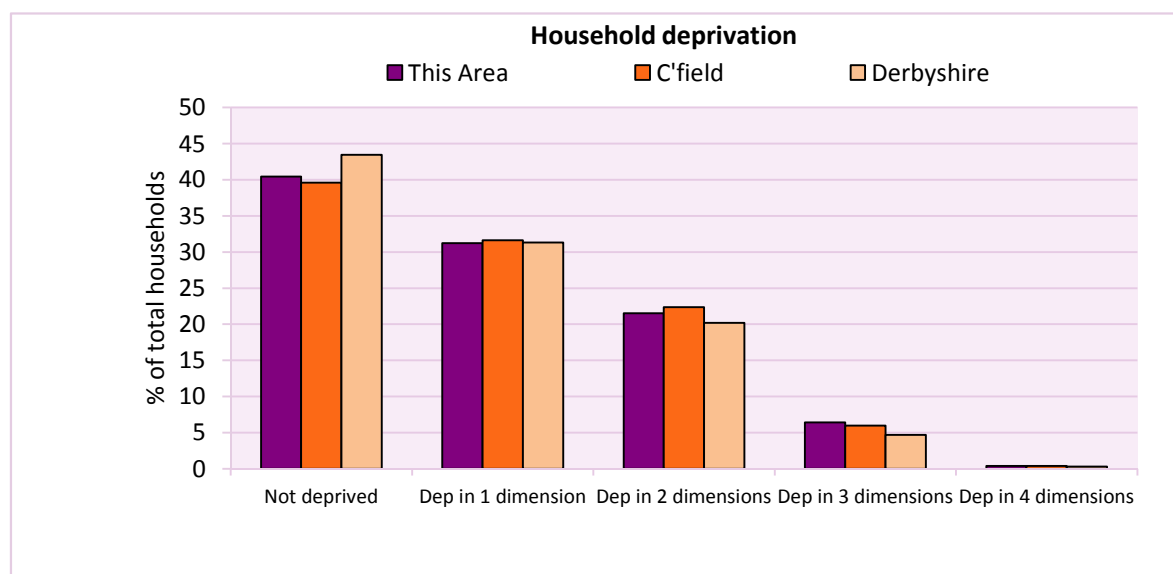
Deprivation

The Census measure of deprivation uses the following four dimensions:

Employment - Where any member of the household who is not a full-time student is either unemployed or long-term sick; **Education** - Where no member of the household has at least a level 2 qualification, and no member of the household aged 16-18 is a full-time student; **Health and disability** - If any member of the household has 'bad or very bad' general health or has a long term health problem; and **Housing** - The household's accommodation is either overcrowded (with an occupancy rating -1 or less), is in a shared dwelling, or has no central heating. A household is classified as being deprived in one to four of these dimensions in any combination.

Household deprivation (Census classification)	Number of households	% of total households		
		This Area	C'field	Derbyshire
Not deprived in any dimension	1,585	40.4	39.6	43.5
Deprived in one dimension	1,225	31.2	31.6	31.3
Deprived in 2 dimensions	844	21.5	22.4	20.2
Deprived in 3 dimensions	251	6.4	6.0	4.7
Deprived in 4 dimensions	16	0.4	0.4	0.3

Table QS119EW



Car availability

Car availability Number of cars or vans in household	Number of households	% of total households		
		This Area	C'field	Derbyshire
0	1,037	26.4	27.1	20.1
1	1,725	44.0	43.6	42.4
2	913	23.3	23.3	28.9
3	192	4.9	4.6	6.4
4+	54	1.4	1.3	2.2
Total number of cars or vans	Number of cars/vans	Average number of cars per household		
	4,363	This Area	C'field	Derbyshire
		1.1	1.1	1.3

Table KS404EW

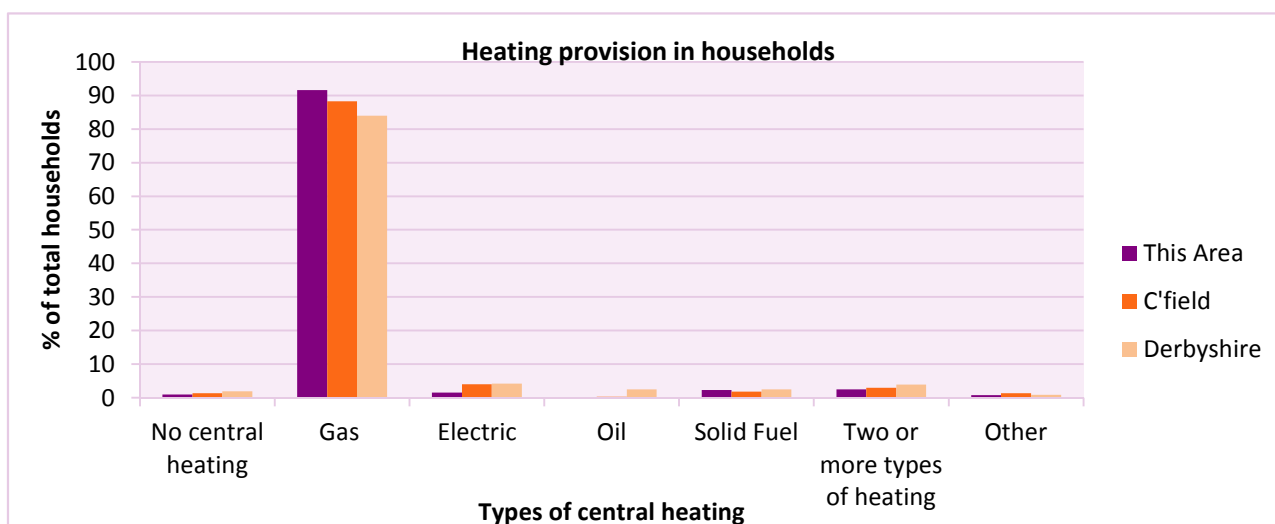
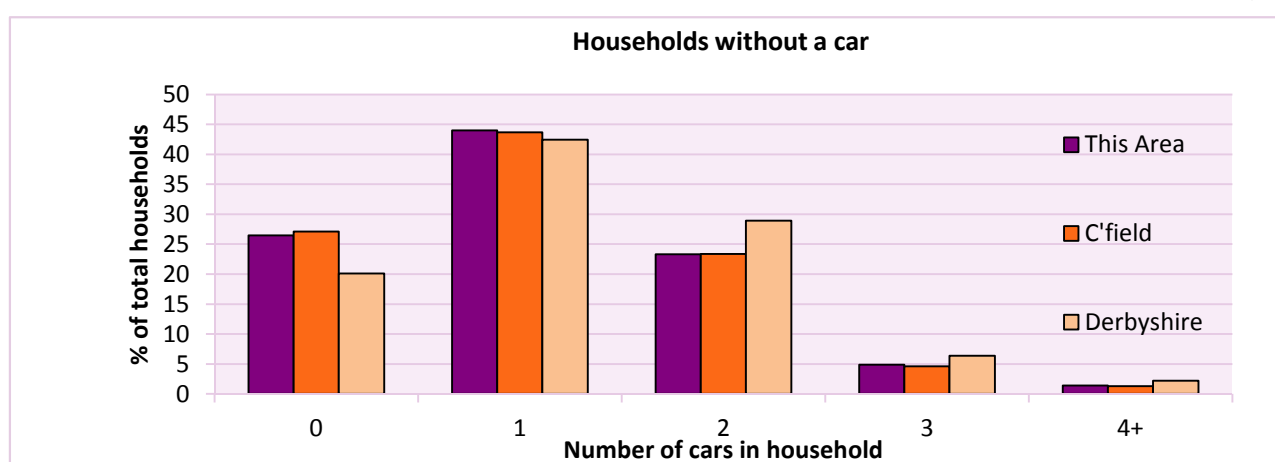
2011 Census: Households Profile

Brimington

Area type and code
Parish (E04002712)

Central heating provision in household	Number of households	% of households with one usual resident		
		This Area	C'field	Derbyshire
No central heating	40	1.0	1.3	2.0
Has Central Heating	3,881	99.0	98.7	98.0
<i>of which</i>				
- Gas	3,592	91.6	88.2	83.9
- Electric including storage heaters	62	1.6	4.0	4.2
- Oil	6	0.2	0.3	2.6
- Solid fuel (wood, coal)	91	2.3	1.8	2.5
- Other and more than one type of heating	130	3.3	4.3	4.8

Table QS415EW



For an **explanation** of the various terms used in these tables, please see the accompanying **Glossary**.

There is also a **Summary** profile, and there are other extension profiles covering the following topics:- **Population, Economic Activity, Equalities, Health, Households and Housing**.

Profiles in Adobe Acrobat (pdf) format can be downloaded from the Derbyshire Observatory web site, which also provides interactive maps and charts - <http://observatory.derbyshire.gov.uk>

Version: 2.0