

## Bakewell

Area type and code  
Parish (E04002720)

### Total households

Total population resident in households	Total number of households	Total number of families in households
3,722	1,771	1,139

A family is defined as a group of people who are either a:

- married, same-sex civil partnership, or cohabiting couple, with or without child(ren)
- lone parent with child(ren)
- married, same-sex civil partnership, or cohabiting couple with grandchild(ren) but with no children present from the intervening generation
- single grandparent with grandchild(ren) but no children present from the intervening generation

Children in couple families need not belong to both members of the couple.

For single or couple grandparents with grandchildren present, the children of the grandparent(s) may also be present if they are not parents or grandparents of the youngest generation present.

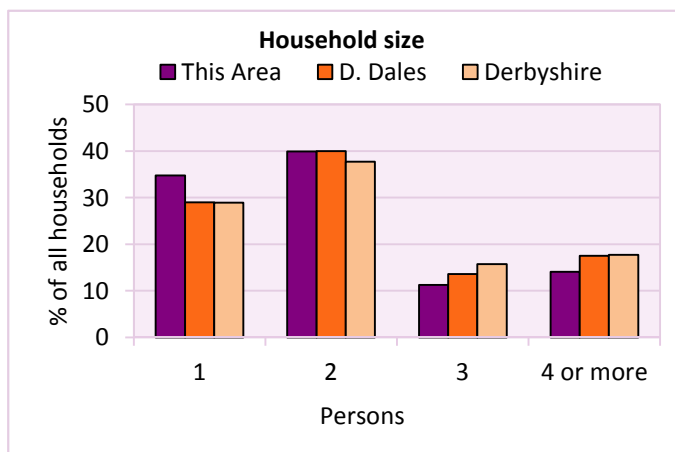
### Household size

Household size				
Persons	Number of households	% of total households		
		This Area	D. Dales	Derbyshire
1	616	34.8	28.9	28.9
2	707	39.9	40.0	37.7
3	199	11.2	13.6	15.7
4 or more	249	14.1	17.5	17.7

Table LC4404EW

Average household size				
Persons	Number of households	Average Household Size		
		This Area	D. Dales	Derbyshire
3,722	1,771	2.1	2.3	2.3

Table KS403EW



### Household composition

Household composition	Number of households	% of total households		
		This Area	D. Dales	Derbyshire
One person households:	616	34.8	28.9	28.9
- Pensioner	380	21.5	15.1	13.0
- Other	236	13.3	13.8	15.9
One family households:	947	53.5	59.4	57.2
- All pensioner	273	15.4	11.8	9.6
- Married couple households	555	31.3	38.7	36.4
- Cohabiting couple households	119	6.7	8.9	11.2
Lone parent households:	129	7.3	7.4	9.5
- with at least 1 dependent child	63	3.6	4.5	6.2
- all children non-dependent	66	3.7	2.9	3.3
Other households	79	4.5	4.2	4.4

Table KS105EW

# 2011 Census: Households Profile

Bakewell

Area type and code  
Parish (E04002720)

## Dependent children

Households with dependent children	Number of households	% of total households		
		This Area	D. Dales	Derbyshire
Households with dependent children: All ages	348	19.6	24.9	27.6
Households with dependent children: Age 0-4	98	5.5	7.9	10.0
Households with dependent children and no adult in employment	25	1.4	1.8	3.4
Households with one person in household with long-term health problem or disability with dependent children	58	3.3	3.7	4.5

Table KS106EW

Families with dependent children	Number of families	% of all families		
		This Area	D. Dales	Derbyshire
Families with 1 dependent child	162	14.2	15.0	18.5
Families with 2 or more dependent children	183	16.1	20.5	20.7
Male lone parent families	13	1.1	1.1	1.3
Female lone parent families	60	5.3	5.9	8.6

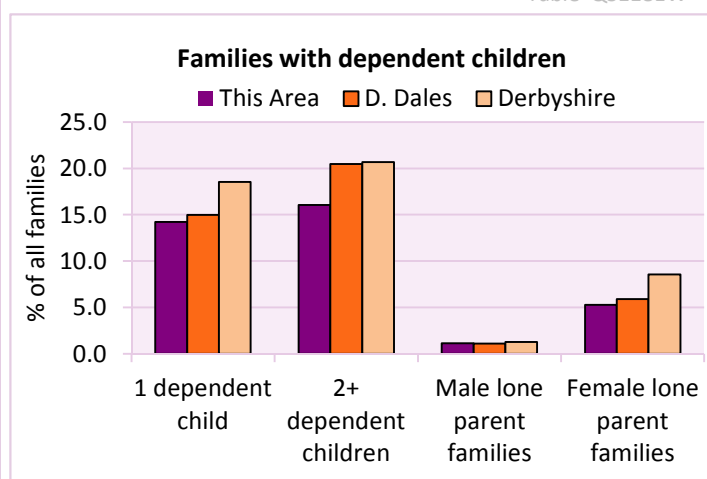
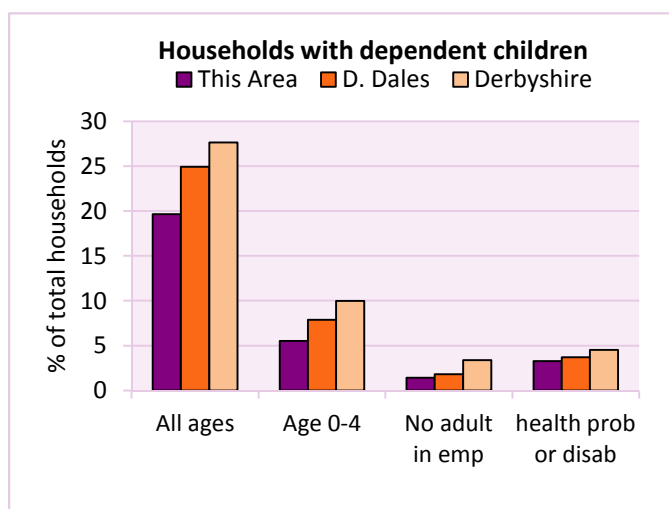
Table LC1114EW

Families with dependent children by employment status	Number of parents aged 16+	% of population 16+		
		This Area	D. Dales	Derbyshire
Couple families with dependent children:				
- 1 adult in employment	112	3.3	4.1	4.8
- 2 adults in employment	412	12.1	15.8	15.7
- No adult in employment	20	0.6	0.7	1.2
Lone parent families with dependent children:				
- 1 adult in employment	54	1.6	1.8	2.3
- No adult in employment	19	0.6	0.7	1.3

Table LC1601EW

Total dependent children	Dependent children		
	This Area	D. Dales	Derbyshire
Total dependent children	601	13,607	157,571

Table QS118EW



# 2011 Census: Households Profile

Bakewell

Area type and code  
Parish (E04002720)

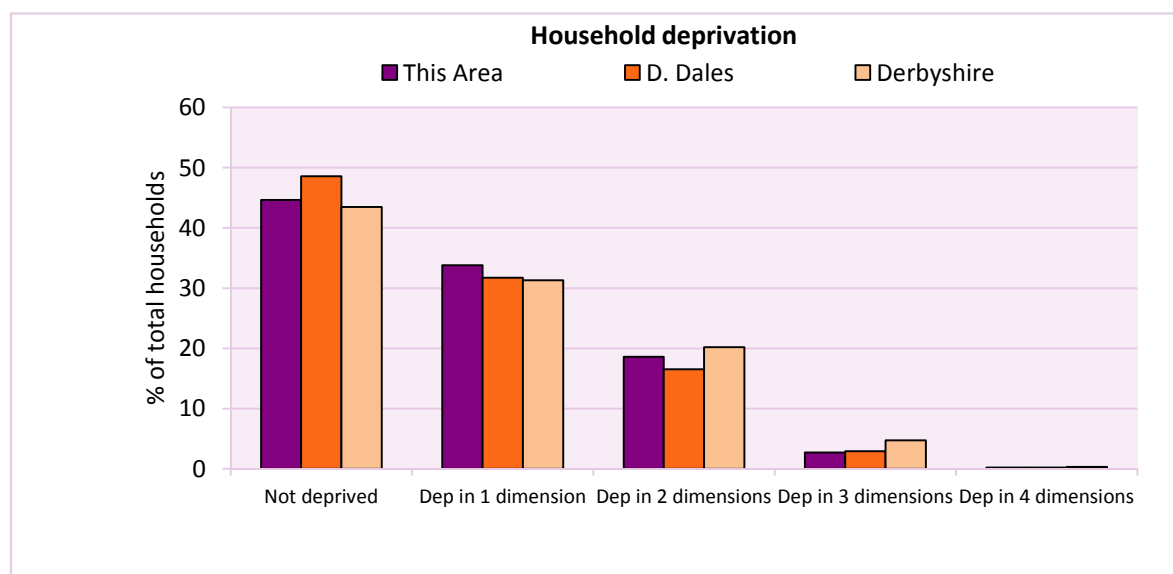
## Deprivation

The Census measure of deprivation uses the following four dimensions:

**Employment** - Where any member of the household who is not a full-time student is either unemployed or long-term sick; **Education** - Where no member of the household has at least a level 2 qualification, and no member of the household aged 16-18 is a full-time student; **Health and disability** - If any member of the household has 'bad or very bad' general health or has a long term health problem; and **Housing** - The household's accommodation is either overcrowded (with an occupancy rating -1 or less), is in a shared dwelling, or has no central heating. A household is classified as being deprived in one to four of these dimensions in any combination.

Household deprivation (Census classification)	Number of households	% of total households		
		This Area	D. Dales	Derbyshire
Not deprived in any dimension	791	44.7	48.6	43.5
Deprived in one dimension	599	33.8	31.7	31.3
Deprived in 2 dimensions	329	18.6	16.5	20.2
Deprived in 3 dimensions	48	2.7	2.9	4.7
Deprived in 4 dimensions	4	0.2	0.2	0.3

Table QS119EW



## Car availability

Car availability Number of cars or vans in household	Number of households	% of total households		
		This Area	D. Dales	Derbyshire
0	377	21.3	14.8	20.1
1	783	44.2	40.3	42.4
2	463	26.1	33.3	28.9
3	102	5.8	8.2	6.4
4+	46	2.6	3.5	2.2
<b>Total number of cars or vans</b>	<b>Number of cars/vans</b>	<b>Average number of cars per household</b>		
	2,225	This Area	D. Dales	Derbyshire
		1.3	1.5	1.3

Table KS404EW

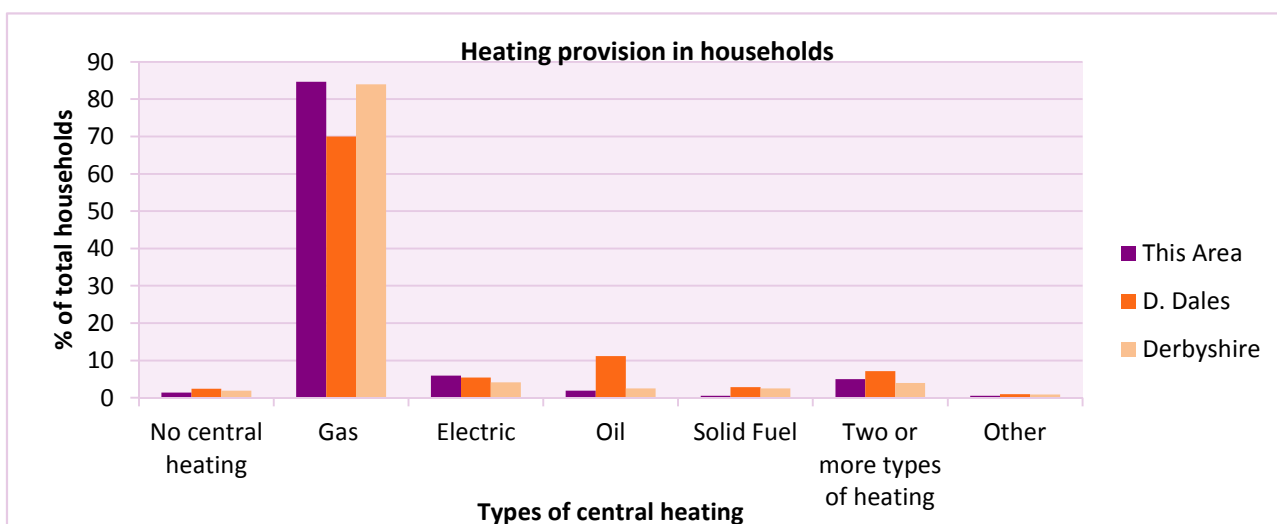
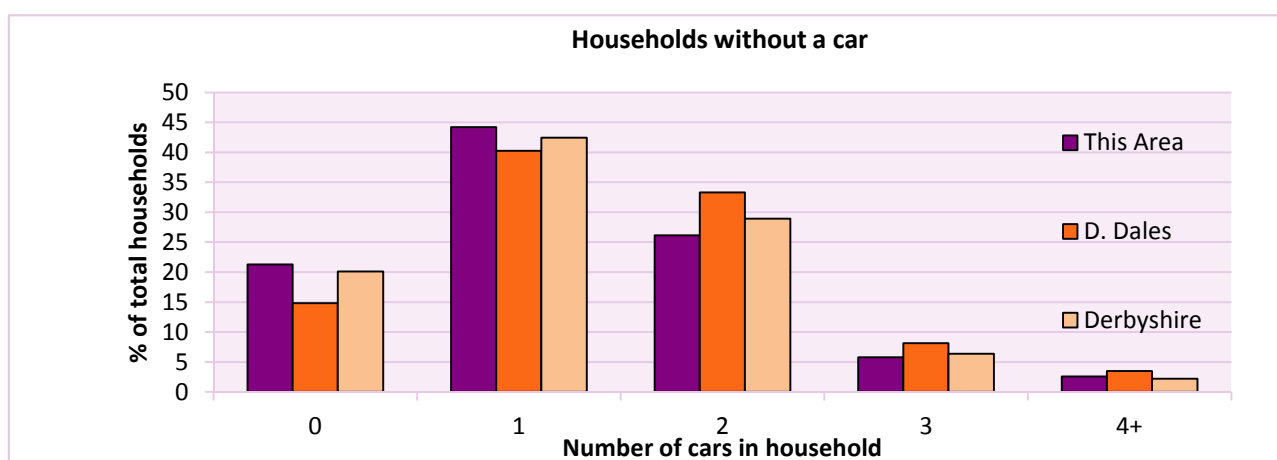
# 2011 Census: Households Profile

## Bakewell

Area type and code  
Parish (E04002720)

Central heating provision in household	Number of households	% of households with one usual resident		
		This Area	D. Dales	Derbyshire
No central heating	25	1.4	2.4	2.0
Has Central Heating	1,746	98.6	97.6	98.0
<i>of which</i>				
- Gas	1,499	84.6	70.0	83.9
- Electric including storage heaters	105	5.9	5.5	4.2
- Oil	34	1.9	11.2	2.6
- Solid fuel (wood, coal)	10	0.6	2.8	2.5
- Other and more than one type of heating	98	5.5	8.1	4.8

Table QS415EW



For an **explanation** of the various terms used in these tables, please see the accompanying **Glossary**.

There is also a **Summary** profile, and there are other extension profiles covering the following topics:- **Population, Economic Activity, Equalities, Health, Households and Housing**.

**Profiles** in Adobe Acrobat (pdf) format can be downloaded from the Derbyshire Observatory web site, which also provides interactive maps and charts - <http://observatory.derbyshire.gov.uk>

Version: 2.0