

Bradley

Area type and code
Parish (E04002730)

Total households

| Total population resident in households | Total number of households | Total number of families in households |
|---|----------------------------|--|
| 309 | 126 | 102 |

A family is defined as a group of people who are either a:

- married, same-sex civil partnership, or cohabiting couple, with or without child(ren)
- lone parent with child(ren)
- married, same-sex civil partnership, or cohabiting couple with grandchild(ren) but with no children present from the intervening generation
- single grandparent with grandchild(ren) but no children present from the intervening generation

Children in couple families need not belong to both members of the couple.

For single or couple grandparents with grandchildren present, the children of the grandparent(s) may also be present if they are not parents or grandparents of the youngest generation present.

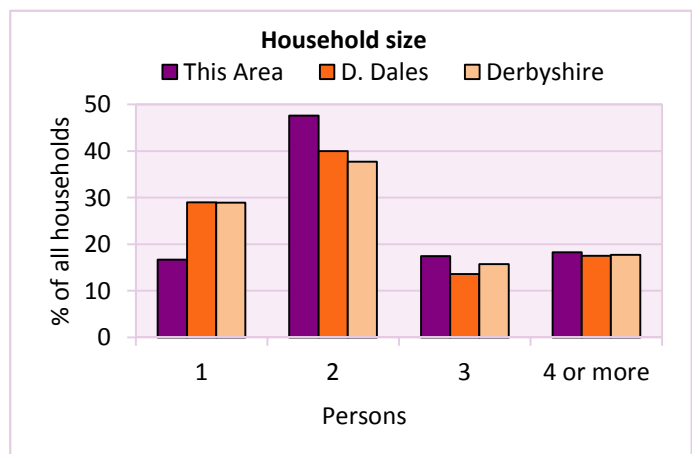
Household size

| Persons | Number of households | % of total households | | |
|-----------|----------------------|-----------------------|----------|------------|
| | | This Area | D. Dales | Derbyshire |
| 1 | 21 | 16.7 | 28.9 | 28.9 |
| 2 | 60 | 47.6 | 40.0 | 37.7 |
| 3 | 22 | 17.5 | 13.6 | 15.7 |
| 4 or more | 23 | 18.3 | 17.5 | 17.7 |

Table LC4404EW

| Persons | Number of households | Average Household Size | | |
|---------|----------------------|------------------------|----------|------------|
| | | This Area | D. Dales | Derbyshire |
| 309 | 126 | 2.5 | 2.3 | 2.3 |

Table KS403EW



Household composition

| Household composition | Number of households | % of total households | | |
|-----------------------------------|----------------------|-----------------------|----------|------------|
| | | This Area | D. Dales | Derbyshire |
| One person households: | 21 | 16.7 | 28.9 | 28.9 |
| - Pensioner | 12 | 9.5 | 15.1 | 13.0 |
| - Other | 9 | 7.1 | 13.8 | 15.9 |
| One family households: | 91 | 72.2 | 59.4 | 57.2 |
| - All pensioner | 13 | 10.3 | 11.8 | 9.6 |
| - Married couple households | 71 | 56.3 | 38.7 | 36.4 |
| - Cohabiting couple households | 7 | 5.6 | 8.9 | 11.2 |
| Lone parent households: | 7 | 5.6 | 7.4 | 9.5 |
| - with at least 1 dependent child | 2 | 1.6 | 4.5 | 6.2 |
| - all children non-dependent | 5 | 4.0 | 2.9 | 3.3 |
| Other households | 7 | 5.6 | 4.2 | 4.4 |

Table KS105EW

2011 Census: Households Profile

Bradley

Area type and code
Parish (E04002730)

Dependent children

| Households with dependent children | Number of households | % of total households | | |
|---|----------------------|-----------------------|----------|------------|
| | | This Area | D. Dales | Derbyshire |
| Households with dependent children: All ages | 33 | 26.2 | 24.9 | 27.6 |
| Households with dependent children: Age 0-4 | 8 | 6.3 | 7.9 | 10.0 |
| Households with dependent children and no adult in employment | 2 | 1.6 | 1.8 | 3.4 |
| Households with one person in household with long-term health problem or disability with dependent children | 2 | 1.6 | 3.7 | 4.5 |

Table KS106EW

| Families with dependent children | Number of families | % of all families | | |
|--|--------------------|-------------------|----------|------------|
| | | This Area | D. Dales | Derbyshire |
| Families with 1 dependent child | 15 | 14.7 | 15.0 | 18.5 |
| Families with 2 or more dependent children | 18 | 17.6 | 20.5 | 20.7 |
| Male lone parent families | 0 | 0.0 | 1.1 | 1.3 |
| Female lone parent families | 2 | 2.0 | 5.9 | 8.6 |

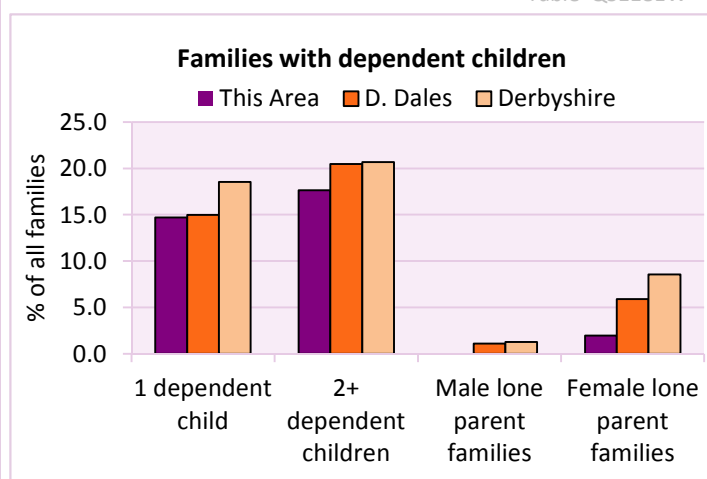
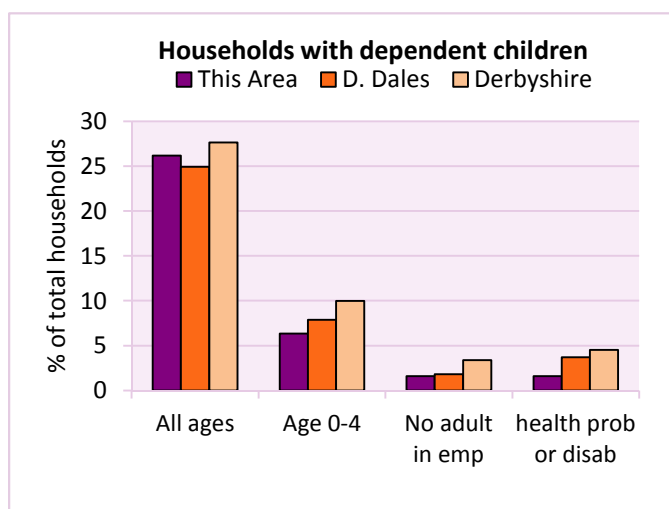
Table LC1114EW

| Families with dependent children by employment status | Number of parents aged 16+ | % of population 16+ | | |
|---|----------------------------|---------------------|----------|------------|
| | | This Area | D. Dales | Derbyshire |
| Couple families with dependent children: | | | | |
| - 1 adult in employment | 6 | 2.3 | 4.1 | 4.8 |
| - 2 adults in employment | 56 | 21.1 | 15.8 | 15.7 |
| - No adult in employment | 0 | 0.0 | 0.7 | 1.2 |
| Lone parent families with dependent children: | | | | |
| - 1 adult in employment | 0 | 0.0 | 1.8 | 2.3 |
| - No adult in employment | 2 | 0.8 | 0.7 | 1.3 |

Table LC1601EW

| Total dependent children | Dependent children | | |
|--------------------------|--------------------|----------|------------|
| | This Area | D. Dales | Derbyshire |
| Total dependent children | 60 | 13,607 | 157,571 |

Table QS118EW



2011 Census: Households Profile

Bradley

Area type and code
Parish (E04002730)

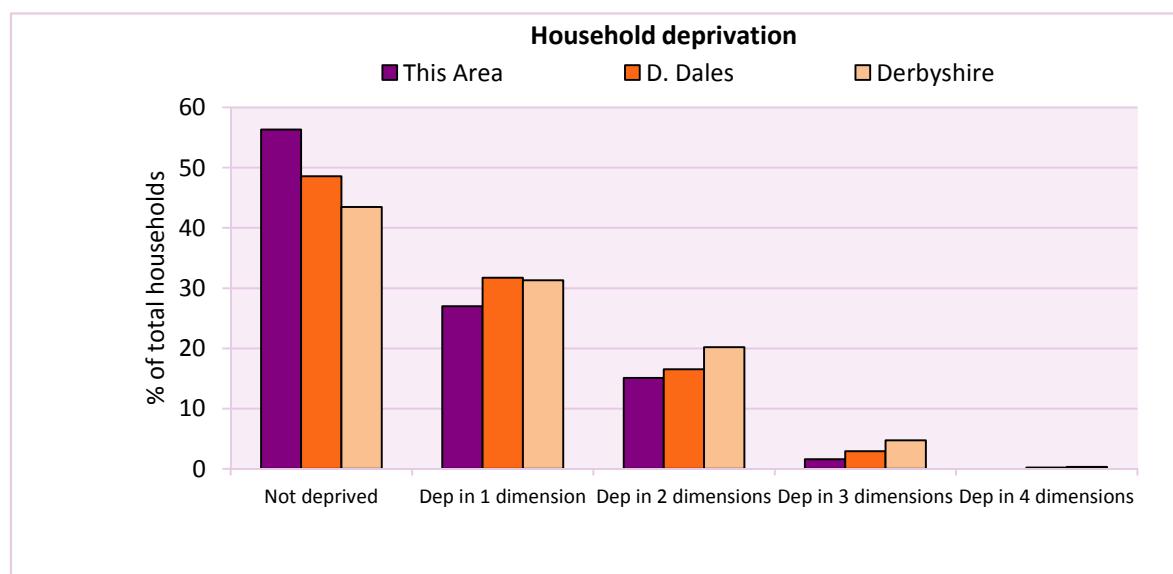
Deprivation

The Census measure of deprivation uses the following four dimensions:

Employment - Where any member of the household who is not a full-time student is either unemployed or long-term sick; **Education** - Where no member of the household has at least a level 2 qualification, and no member of the household aged 16-18 is a full-time student; **Health and disability** - If any member of the household has 'bad or very bad' general health or has a long term health problem; and **Housing** - The household's accommodation is either overcrowded (with an occupancy rating -1 or less), is in a shared dwelling, or has no central heating. A household is classified as being deprived in one to four of these dimensions in any combination.

| Household deprivation (Census classification) | Number of households | % of total households | | |
|--|----------------------|-----------------------|----------|------------|
| | | This Area | D. Dales | Derbyshire |
| Not deprived in any dimension | 71 | 56.3 | 48.6 | 43.5 |
| Deprived in one dimension | 34 | 27.0 | 31.7 | 31.3 |
| Deprived in 2 dimensions | 19 | 15.1 | 16.5 | 20.2 |
| Deprived in 3 dimensions | 2 | 1.6 | 2.9 | 4.7 |
| Deprived in 4 dimensions | 0 | 0.0 | 0.2 | 0.3 |

Table QS119EW



Car availability

| Car availability Number of cars or vans in household | Number of households | % of total households | | |
|---|----------------------------|---|----------|------------|
| | | This Area | D. Dales | Derbyshire |
| 0 | 8 | 6.3 | 14.8 | 20.1 |
| 1 | 27 | 21.4 | 40.3 | 42.4 |
| 2 | 63 | 50.0 | 33.3 | 28.9 |
| 3 | 13 | 10.3 | 8.2 | 6.4 |
| 4+ | 15 | 11.9 | 3.5 | 2.2 |
| Total number of cars or vans | Number of cars/vans | Average number of cars per household | | |
| | 259 | This Area | D. Dales | Derbyshire |
| | | 2.1 | 1.5 | 1.3 |

Table KS404EW

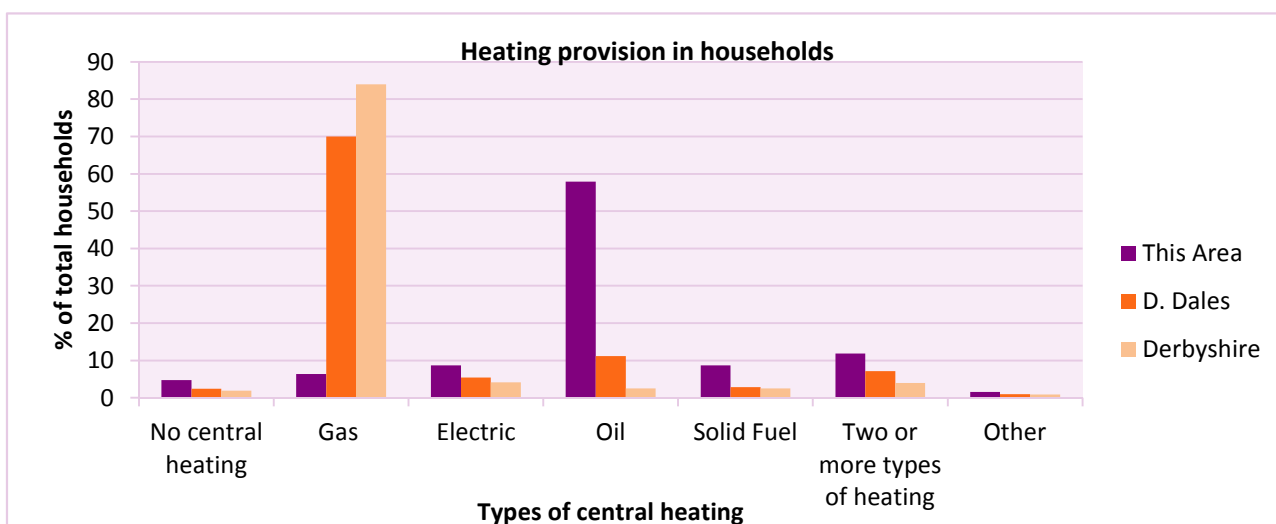
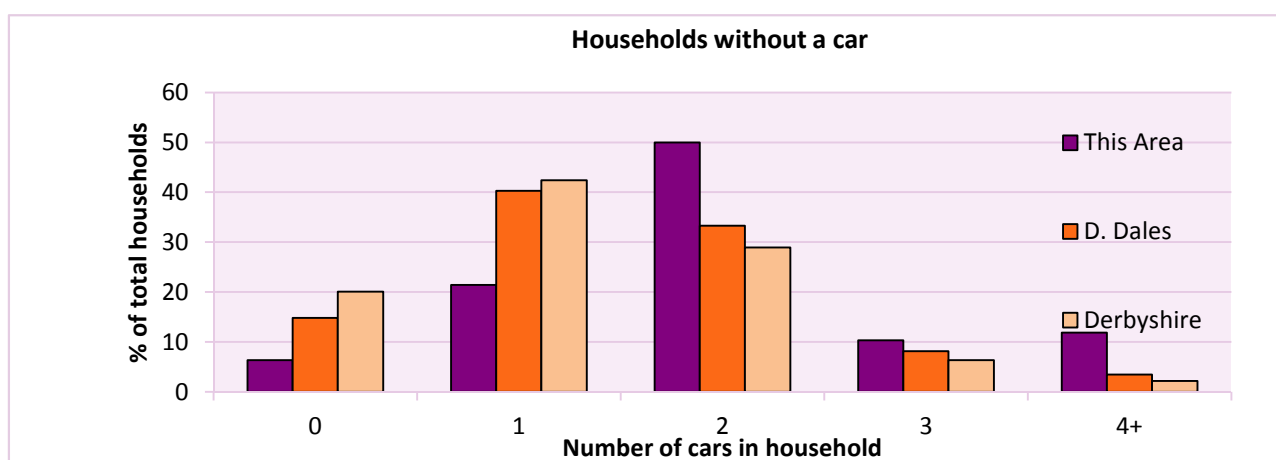
2011 Census: Households Profile

Bradley

Area type and code
Parish (E04002730)

| Central heating provision in household | Number of households | % of households with one usual resident | | |
|---|----------------------|---|----------|------------|
| | | This Area | D. Dales | Derbyshire |
| No central heating | 6 | 4.8 | 2.4 | 2.0 |
| Has Central Heating | 120 | 95.2 | 97.6 | 98.0 |
| <i>of which</i> | | | | |
| - Gas | 8 | 6.3 | 70.0 | 83.9 |
| - Electric including storage heaters | 11 | 8.7 | 5.5 | 4.2 |
| - Oil | 73 | 57.9 | 11.2 | 2.6 |
| - Solid fuel (wood, coal) | 11 | 8.7 | 2.8 | 2.5 |
| - Other and more than one type of heating | 17 | 13.5 | 8.1 | 4.8 |

Table QS415EW



For an **explanation** of the various terms used in these tables, please see the accompanying **Glossary**.

There is also a **Summary** profile, and there are other extension profiles covering the following topics:- **Population, Economic Activity, Equalities, Health, Households and Housing**.

Profiles in Adobe Acrobat (pdf) format can be downloaded from the Derbyshire Observatory web site, which also provides interactive maps and charts - <http://observatory.derbyshire.gov.uk>

Version: 2.0