

## Chinley, Buxworth and Brownside

Area type and code  
Parish (E04002845)

### Total households

Total population resident in households	Total number of households	Total number of families in households
2,789	1,200	880

A family is defined as a group of people who are either a:

- married, same-sex civil partnership, or cohabiting couple, with or without child(ren)
- lone parent with child(ren)
- married, same-sex civil partnership, or cohabiting couple with grandchild(ren) but with no children present from the intervening generation
- single grandparent with grandchild(ren) but no children present from the intervening generation

Children in couple families need not belong to both members of the couple.

For single or couple grandparents with grandchildren present, the children of the grandparent(s) may also be present if they are not parents or grandparents of the youngest generation present.

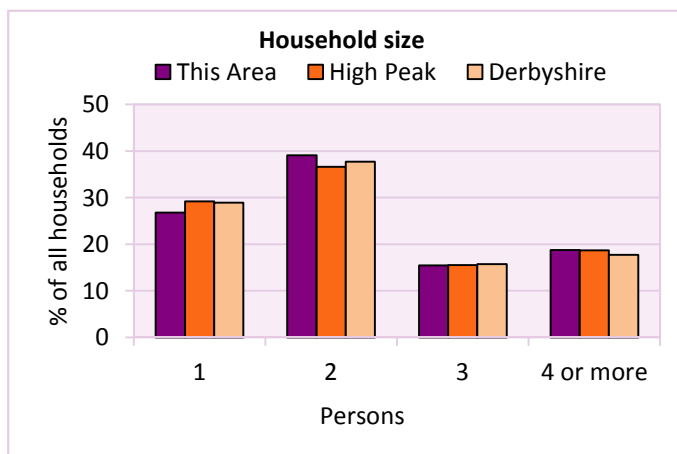
### Household size

Persons	Number of households	% of total households		
		This Area	High Peak	Derbyshire
1	321	26.8	29.2	28.9
2	469	39.1	36.6	37.7
3	185	15.4	15.5	15.7
4 or more	225	18.8	18.7	17.7

Table LC4404EW

Persons	Number of households	Average Household Size		
		This Area	High Peak	Derbyshire
2,789	1,200	2.3	2.3	2.3

Table KS403EW



### Household composition

Household composition	Number of households	% of total households		
		This Area	High Peak	Derbyshire
One person households:	321	26.8	29.2	28.9
- Pensioner	156	13.0	12.7	13.0
- Other	165	13.8	16.4	15.9
One family households:	734	61.2	56.3	57.2
- All pensioner	119	9.9	8.6	9.6
- Married couple households	478	39.8	36.4	36.4
- Cohabiting couple households	137	11.4	11.2	11.2
Lone parent households:	102	8.5	9.9	9.5
- with at least 1 dependent child	60	5.0	6.4	6.2
- all children non-dependent	42	3.5	3.4	3.3
Other households	43	3.6	4.7	4.4

Table KS105EW

# 2011 Census: Households Profile

Chinley, Buxworth and Brownside

Area type and code  
Parish (E04002845)

## Dependent children

Households with dependent children	Number of households	% of total households		
		This Area	High Peak	Derbyshire
Households with dependent children: All ages	317	26.4	28.4	27.6
Households with dependent children: Age 0-4	131	10.9	10.2	10.0
Households with dependent children and no adult in employment	20	1.7	2.9	3.4
Households with one person in household with long-term health problem or disability with dependent children	45	3.8	4.4	4.5

Table KS106EW

Families with dependent children	Number of families	% of all families		
		This Area	High Peak	Derbyshire
Families with 1 dependent child	140	15.9	18.8	18.5
Families with 2 or more dependent children	180	20.5	21.9	20.7
Male lone parent families	8	0.9	1.4	1.3
Female lone parent families	61	6.9	8.8	8.6

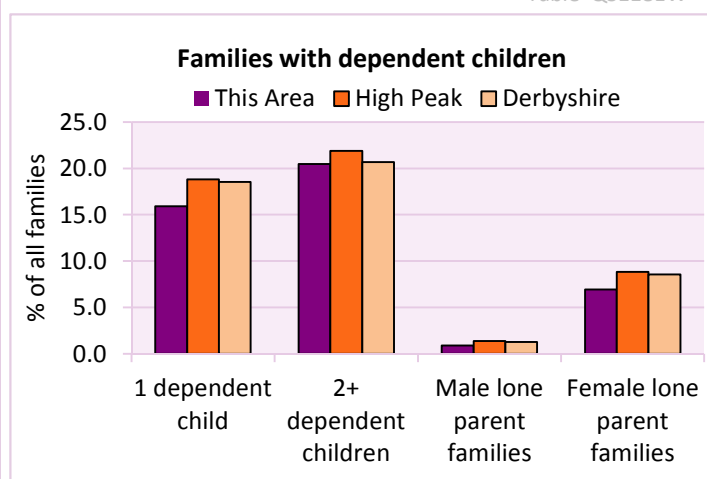
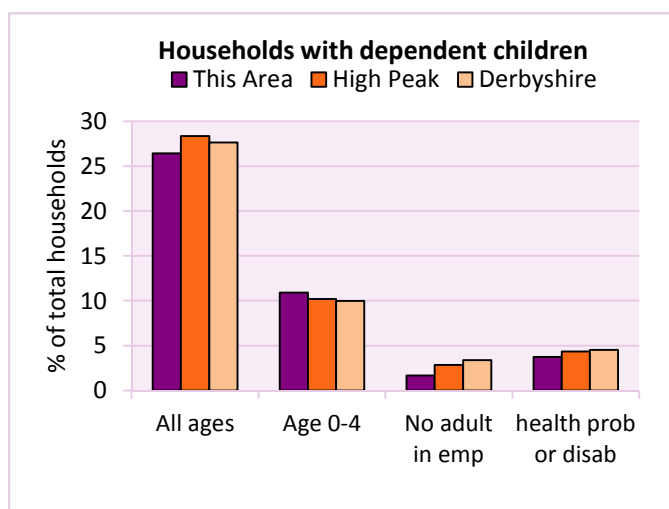
Table LC1114EW

Families with dependent children by employment status	Number of parents aged 16+	% of population 16+		
		This Area	High Peak	Derbyshire
Couple families with dependent children:				
- 1 adult in employment	106	4.6	4.5	4.8
- 2 adults in employment	384	16.5	16.8	15.7
- No adult in employment	12	0.5	0.8	1.2
Lone parent families with dependent children:				
- 1 adult in employment	50	2.1	2.5	2.3
- No adult in employment	18	0.8	1.2	1.3

Table LC1601EW

Total dependent children	Dependent children		
	This Area	High Peak	Derbyshire
Total dependent children	542	19,089	157,571

Table QS118EW



# 2011 Census: Households Profile

Chinley, Buxworth and Brownside

Area type and code  
Parish (E04002845)

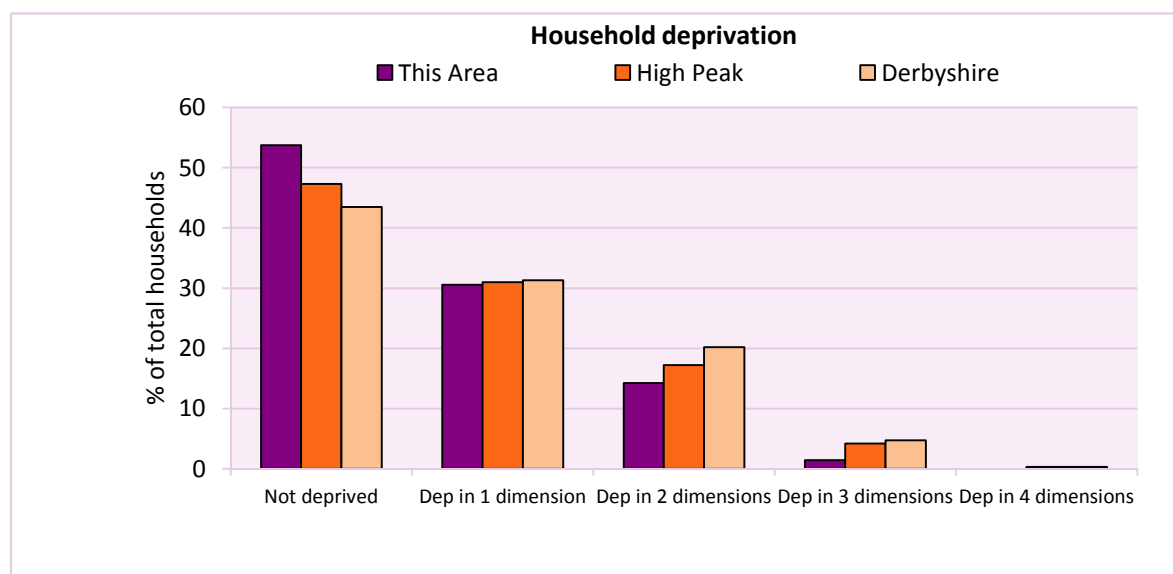
## Deprivation

The Census measure of deprivation uses the following four dimensions:

**Employment** - Where any member of the household who is not a full-time student is either unemployed or long-term sick; **Education** - Where no member of the household has at least a level 2 qualification, and no member of the household aged 16-18 is a full-time student; **Health and disability** - If any member of the household has 'bad or very bad' general health or has a long term health problem; and **Housing** - The household's accommodation is either overcrowded (with an occupancy rating -1 or less), is in a shared dwelling, or has no central heating. A household is classified as being deprived in one to four of these dimensions in any combination.

Household deprivation (Census classification)	Number of households	% of total households		
		This Area	High Peak	Derbyshire
Not deprived in any dimension	645	53.8	47.3	43.5
Deprived in one dimension	367	30.6	31.0	31.3
Deprived in 2 dimensions	171	14.3	17.2	20.2
Deprived in 3 dimensions	17	1.4	4.2	4.7
Deprived in 4 dimensions	0	0.0	0.3	0.3

Table QS119EW



## Car availability

Car availability Number of cars or vans in household	Number of households	% of total households		
		This Area	High Peak	Derbyshire
0	123	10.3	19.6	20.1
1	523	43.6	43.5	42.4
2	414	34.5	28.7	28.9
3	93	7.8	6.1	6.4
4+	47	3.9	2.1	2.2
<b>Total number of cars or vans</b>	<b>Number of cars/vans</b>	<b>Average number of cars per household</b>		
	1,839	This Area	High Peak	Derbyshire
		1.5	1.3	1.3

Table KS404EW

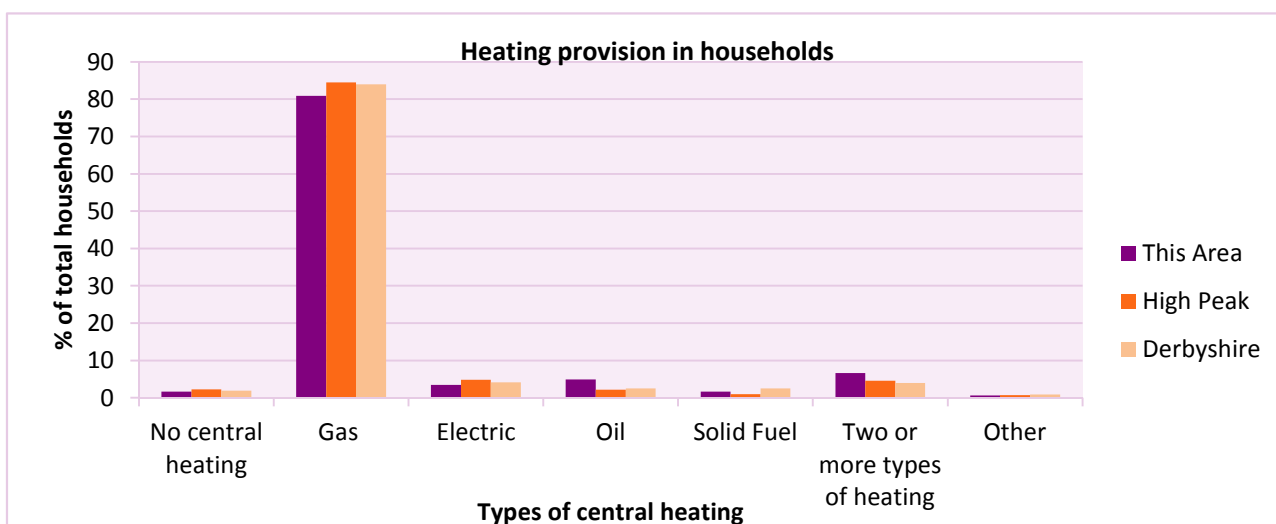
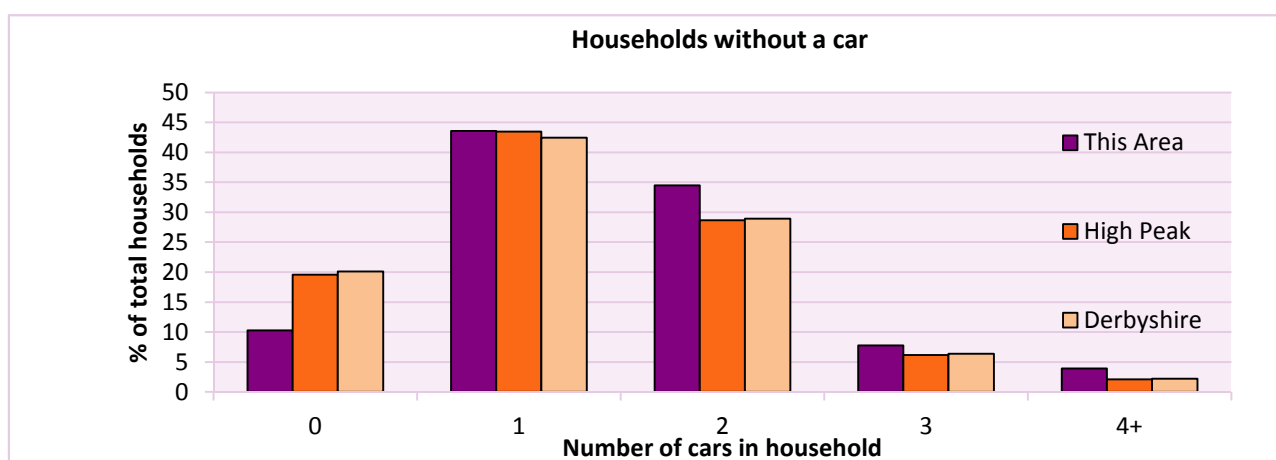
# 2011 Census: Households Profile

## Chinley, Buxworth and Brownside

Area type and code  
Parish (E04002845)

Central heating provision in household	Number of households	% of households with one usual resident		
		This Area	High Peak	Derbyshire
No central heating	20	1.7	2.3	2.0
Has Central Heating	1,180	98.3	97.7	98.0
<i>of which</i>				
- Gas	971	80.9	84.5	83.9
- Electric including storage heaters	42	3.5	4.9	4.2
- Oil	59	4.9	2.2	2.6
- Solid fuel (wood, coal)	20	1.7	1.0	2.5
- Other and more than one type of heating	88	7.3	5.3	4.8

Table QS415EW



For an **explanation** of the various terms used in these tables, please see the accompanying **Glossary**.

There is also a **Summary** profile, and there are other extension profiles covering the following topics:- **Population, Economic Activity, Equalities, Health, Households and Housing**.

**Profiles** in Adobe Acrobat (pdf) format can be downloaded from the Derbyshire Observatory web site, which also provides interactive maps and charts - <http://observatory.derbyshire.gov.uk>

Version: 2.0