

## New Mills

Area type and code  
Parish (E04002855)

### Total households

Total population resident in households	Total number of households	Total number of families in households
9,430	4,151	2,844

A family is defined as a group of people who are either a:

- married, same-sex civil partnership, or cohabiting couple, with or without child(ren)
- lone parent with child(ren)
- married, same-sex civil partnership, or cohabiting couple with grandchild(ren) but with no children present from the intervening generation
- single grandparent with grandchild(ren) but no children present from the intervening generation

Children in couple families need not belong to both members of the couple.

For single or couple grandparents with grandchildren present, the children of the grandparent(s) may also be present if they are not parents or grandparents of the youngest generation present.

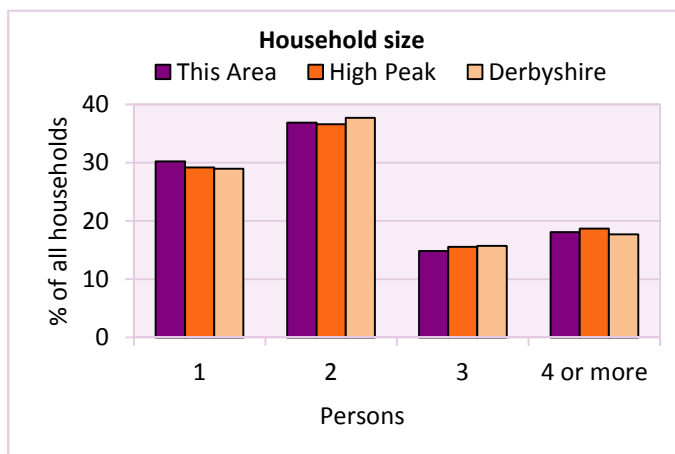
### Household size

Household size		% of total households		
Persons	Number of households	This Area	High Peak	Derbyshire
1	1,255	30.2	29.2	28.9
2	1,531	36.9	36.6	37.7
3	616	14.8	15.5	15.7
4 or more	749	18.0	18.7	17.7

Table LC4404EW

Average household size		Average Household Size		
Persons	Number of households	This Area	High Peak	Derbyshire
9,430	4,151	2.3	2.3	2.3

Table KS403EW



### Household composition

Household composition	Number of households	% of total households		
		This Area	High Peak	Derbyshire
One person households:	1,255	30.2	29.2	28.9
- Pensioner	506	12.2	12.7	13.0
- Other	749	18.0	16.4	15.9
One family households:	2,285	55.0	56.3	57.2
- All pensioner	317	7.6	8.6	9.6
- Married couple households	1,489	35.9	36.4	36.4
- Cohabiting couple households	479	11.5	11.2	11.2
Lone parent households:	421	10.1	9.9	9.5
- with at least 1 dependent child	253	6.1	6.4	6.2
- all children non-dependent	168	4.0	3.4	3.3
Other households	190	4.6	4.7	4.4

Table KS105EW

# 2011 Census: Households Profile

New Mills

Area type and code  
Parish (E04002855)

## Dependent children

Households with dependent children	Number of households	% of total households		
		This Area	High Peak	Derbyshire
Households with dependent children: All ages	1,119	27.0	28.4	27.6
Households with dependent children: Age 0-4	404	9.7	10.2	10.0
Households with dependent children and no adult in employment	108	2.6	2.9	3.4
Households with one person in household with long-term health problem or disability with dependent children	175	4.2	4.4	4.5

Table KS106EW

Families with dependent children	Number of families	% of all families		
		This Area	High Peak	Derbyshire
Families with 1 dependent child	528	18.6	18.8	18.5
Families with 2 or more dependent children	587	20.6	21.9	20.7
Male lone parent families	35	1.2	1.4	1.3
Female lone parent families	243	8.5	8.8	8.6

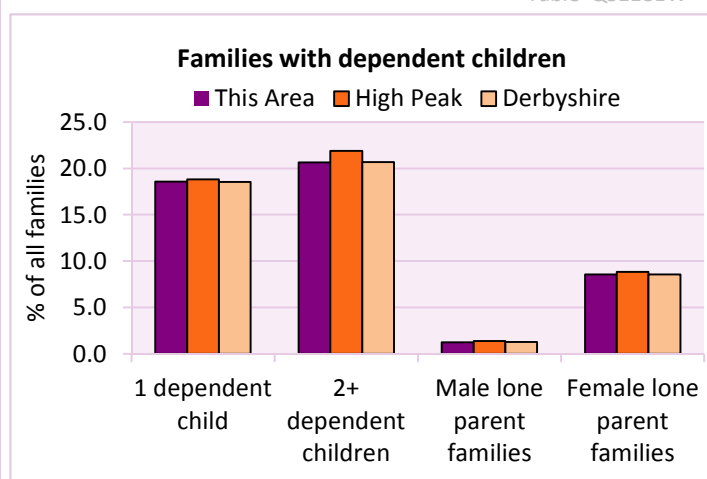
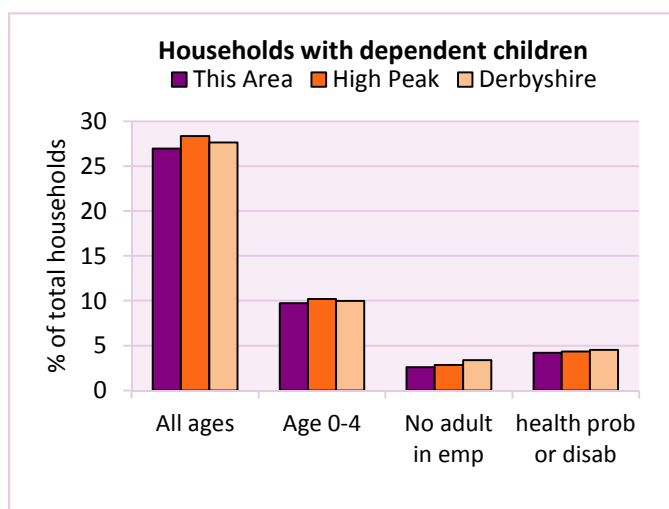
Table LC1114EW

Families with dependent children by employment status	Number of parents aged 16+	% of population 16+		
		This Area	High Peak	Derbyshire
Couple families with dependent children:				
- 1 adult in employment	312	3.9	4.5	4.8
- 2 adults in employment	1,308	16.6	16.8	15.7
- No adult in employment	53	0.7	0.8	1.2
Lone parent families with dependent children:				
- 1 adult in employment	183	2.3	2.5	2.3
- No adult in employment	95	1.2	1.2	1.3

Table LC1601EW

Total dependent children	Dependent children		
	This Area	High Peak	Derbyshire
Total dependent children	1,909	19,089	157,571

Table QS118EW



# 2011 Census: Households Profile

New Mills

Area type and code  
Parish (E04002855)

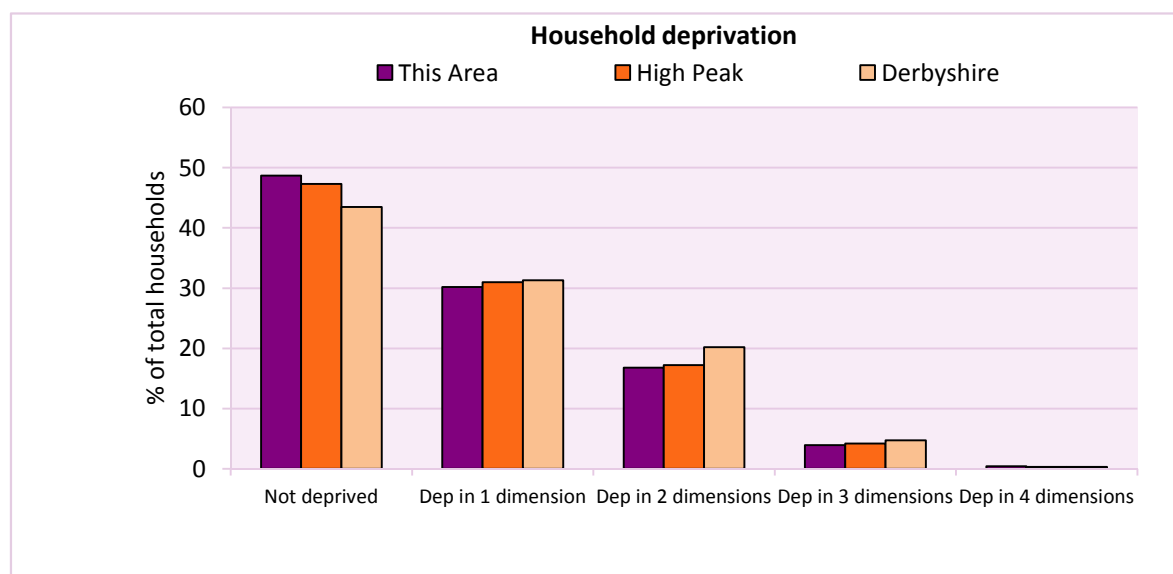
## Deprivation

The Census measure of deprivation uses the following four dimensions:

**Employment** - Where any member of the household who is not a full-time student is either unemployed or long-term sick; **Education** - Where no member of the household has at least a level 2 qualification, and no member of the household aged 16-18 is a full-time student; **Health and disability** - If any member of the household has 'bad or very bad' general health or has a long term health problem; and **Housing** - The household's accommodation is either overcrowded (with an occupancy rating -1 or less), is in a shared dwelling, or has no central heating. A household is classified as being deprived in one to four of these dimensions in any combination.

Household deprivation (Census classification)	Number of households	% of total households		
		This Area	High Peak	Derbyshire
Not deprived in any dimension	2,021	48.7	47.3	43.5
Deprived in one dimension	1,253	30.2	31.0	31.3
Deprived in 2 dimensions	697	16.8	17.2	20.2
Deprived in 3 dimensions	163	3.9	4.2	4.7
Deprived in 4 dimensions	17	0.4	0.3	0.3

Table QS119EW



## Car availability

Car availability Number of cars or vans in household	Number of households	% of total households		
		This Area	High Peak	Derbyshire
0	810	19.5	19.6	20.1
1	1,869	45.0	43.5	42.4
2	1,160	27.9	28.7	28.9
3	240	5.8	6.1	6.4
4+	72	1.7	2.1	2.2
<b>Total number of cars or vans</b>	<b>Number of cars/vans</b>	<b>Average number of cars per household</b>		
	5,244	This Area	High Peak	Derbyshire
		1.3	1.3	1.3

Table KS404EW

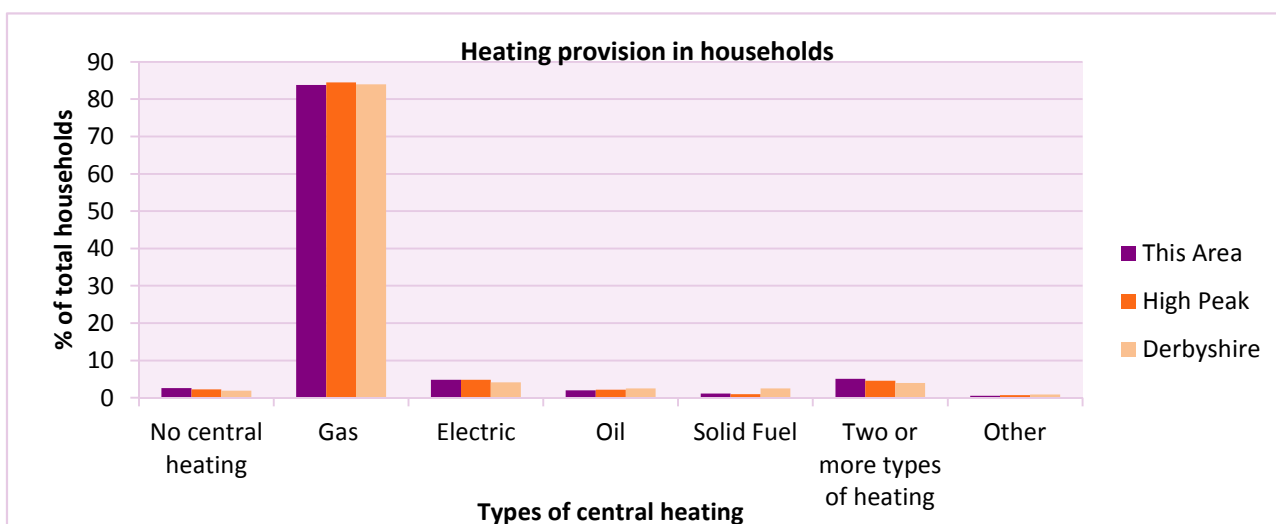
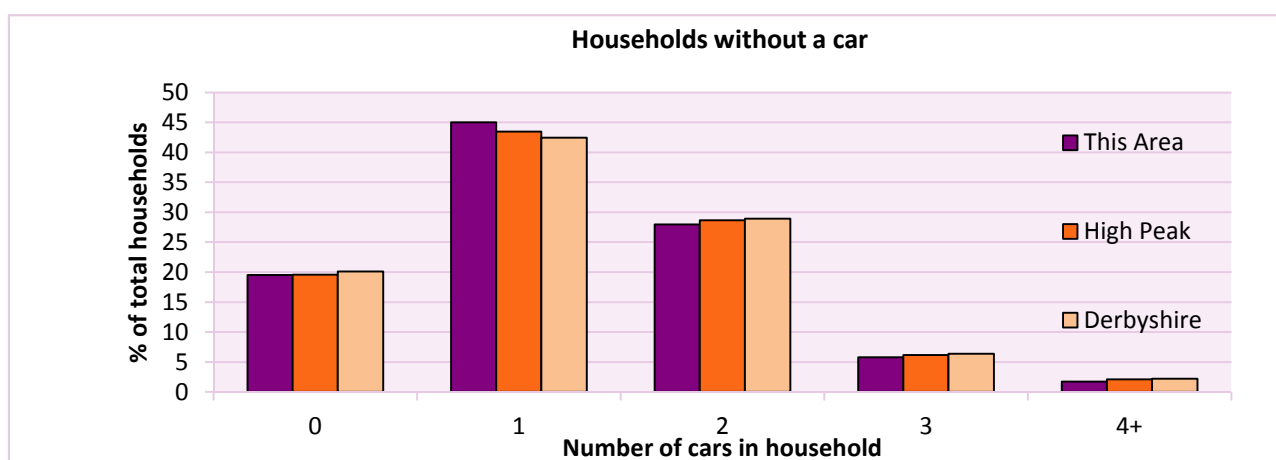
# 2011 Census: Households Profile

## New Mills

Area type and code  
Parish (E04002855)

Central heating provision in household	Number of households	% of households with one usual resident		
		This Area	High Peak	Derbyshire
No central heating	108	2.6	2.3	2.0
Has Central Heating	4,043	97.4	97.7	98.0
<i>of which</i>				
- Gas	3,480	83.8	84.5	83.9
- Electric including storage heaters	200	4.8	4.9	4.2
- Oil	83	2.0	2.2	2.6
- Solid fuel (wood, coal)	46	1.1	1.0	2.5
- Other and more than one type of heating	234	5.6	5.3	4.8

Table QS415EW



For an **explanation** of the various terms used in these tables, please see the accompanying **Glossary**.

There is also a **Summary** profile, and there are other extension profiles covering the following topics:- **Population, Economic Activity, Equalities, Health, Households and Housing**.

**Profiles** in Adobe Acrobat (pdf) format can be downloaded from the Derbyshire Observatory web site, which also provides interactive maps and charts - <http://observatory.derbyshire.gov.uk>

Version: 2.0