

Castle Gresley

Area type and code
Parish (E04002893)

Total households

Total population resident in households	Total number of households	Total number of families in households
1,774	755	547

A family is defined as a group of people who are either a:

- married, same-sex civil partnership, or cohabiting couple, with or without child(ren)
- lone parent with child(ren)
- married, same-sex civil partnership, or cohabiting couple with grandchild(ren) but with no children present from the intervening generation
- single grandparent with grandchild(ren) but no children present from the intervening generation

Children in couple families need not belong to both members of the couple.

For single or couple grandparents with grandchildren present, the children of the grandparent(s) may also be present if they are not parents or grandparents of the youngest generation present.

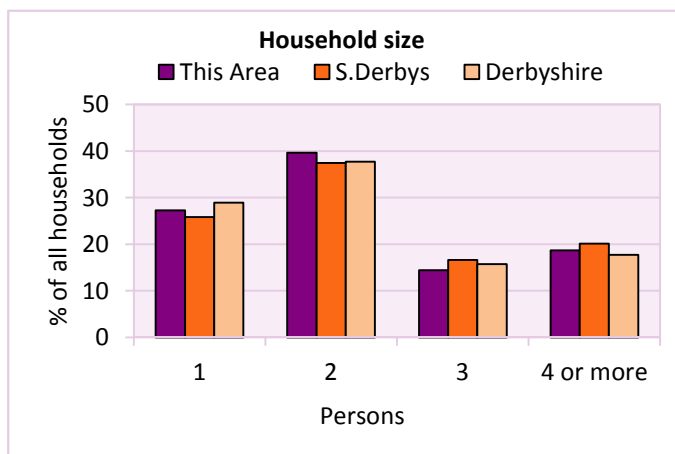
Household size

Household size		% of total households		
Persons	Number of households	This Area	S.Derbys	Derbyshire
1	206	27.3	25.8	28.9
2	299	39.6	37.4	37.7
3	109	14.4	16.6	15.7
4 or more	141	18.7	20.1	17.7

Table LC4404EW

Average household size		Average Household Size		
Persons	Number of households	This Area	S.Derbys	Derbyshire
1,774	755	2.4	2.4	2.3

Table KS403EW



Household composition

Household composition	Number of households	% of total households		
		This Area	S.Derbys	Derbyshire
One person households:	206	27.3	25.8	28.9
- Pensioner	55	7.3	10.4	13.0
- Other	151	20.0	15.4	15.9
One family households:	440	58.3	60.8	57.2
- All pensioner	56	7.4	8.6	9.6
- Married couple households	253	33.5	40.1	36.4
- Cohabiting couple households	131	17.4	12.1	11.2
Lone parent households:	76	10.1	8.9	9.5
- with at least 1 dependent child	50	6.6	6.1	6.2
- all children non-dependent	26	3.4	2.8	3.3
Other households	33	4.4	4.4	4.4

Table KS105EW

2011 Census: Households Profile

Castle Gresley

Area type and code
Parish (E04002893)

Dependent children

Households with dependent children	Number of households	% of total households		
		This Area	S.Derbys	Derbyshire
Households with dependent children: All ages	218	28.9	30.9	27.6
Households with dependent children: Age 0-4	91	12.1	11.7	10.0
Households with dependent children and no adult in employment	31	4.1	3.0	3.4
Households with one person in household with long-term health problem or disability with dependent children	33	4.4	4.6	4.5

Table KS106EW

Families with dependent children	Number of families	% of all families		
		This Area	S.Derbys	Derbyshire
Families with 1 dependent child	99	18.1	18.9	18.5
Families with 2 or more dependent children	117	21.4	22.8	20.7
Male lone parent families	6	1.1	1.1	1.3
Female lone parent families	49	9.0	8.2	8.6

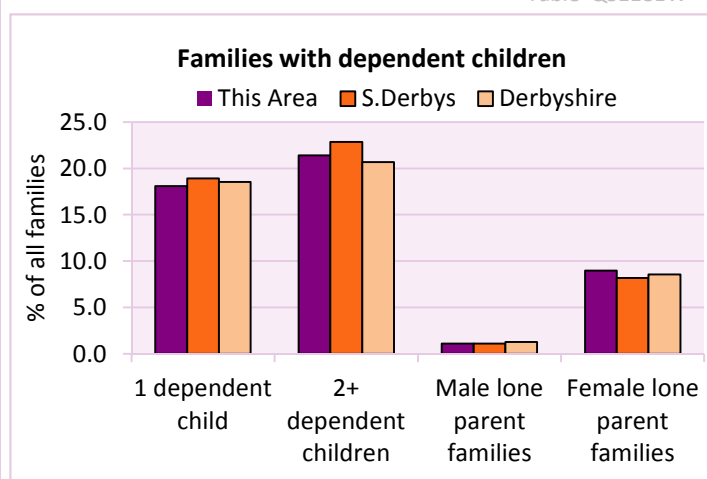
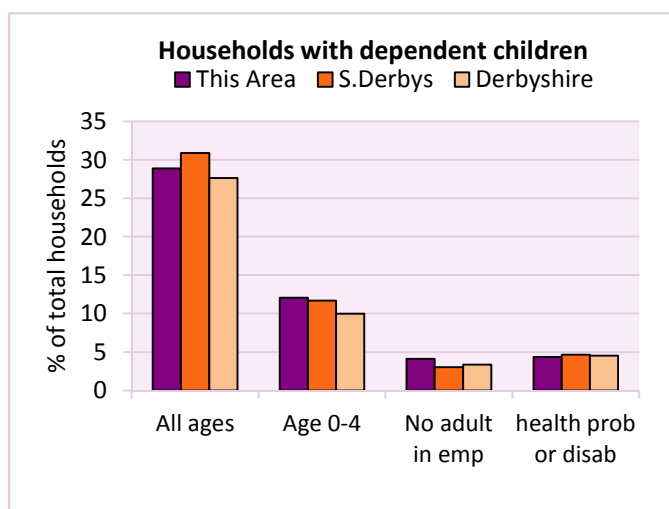
Table LC1114EW

Families with dependent children by employment status	Number of parents aged 16+	% of population 16+		
		This Area	S.Derbys	Derbyshire
Couple families with dependent children:				
- 1 adult in employment	76	5.2	5.2	4.8
- 2 adults in employment	218	15.0	18.3	15.7
- No adult in employment	28	1.9	1.0	1.2
Lone parent families with dependent children:				
- 1 adult in employment	33	2.3	2.3	2.3
- No adult in employment	22	1.5	1.2	1.3

Table LC1601EW

Total dependent children	Dependent children		
	This Area	S.Derbys	Derbyshire
Total dependent children	392	20,993	157,571

Table QS118EW



2011 Census: Households Profile

Castle Gresley

Area type and code
Parish (E04002893)

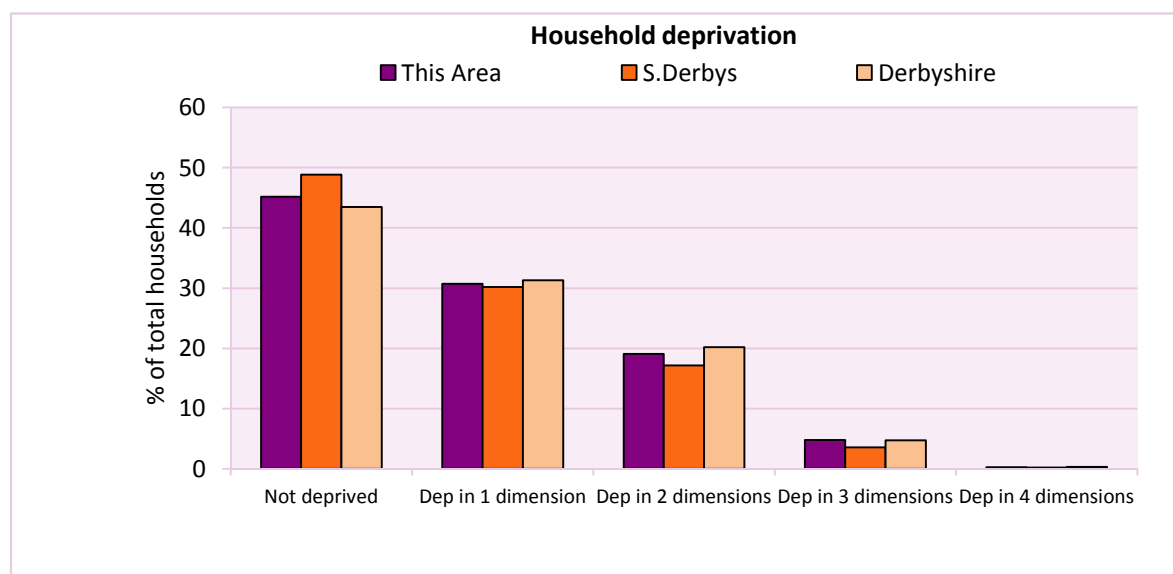
Deprivation

The Census measure of deprivation uses the following four dimensions:

Employment - Where any member of the household who is not a full-time student is either unemployed or long-term sick; **Education** - Where no member of the household has at least a level 2 qualification, and no member of the household aged 16-18 is a full-time student; **Health and disability** - If any member of the household has 'bad or very bad' general health or has a long term health problem; and **Housing** - The household's accommodation is either overcrowded (with an occupancy rating -1 or less), is in a shared dwelling, or has no central heating. A household is classified as being deprived in one to four of these dimensions in any combination.

Household deprivation (Census classification)	Number of households	% of total households		
		This Area	S.Derbys	Derbyshire
Not deprived in any dimension	341	45.2	48.9	43.5
Deprived in one dimension	232	30.7	30.2	31.3
Deprived in 2 dimensions	144	19.1	17.2	20.2
Deprived in 3 dimensions	36	4.8	3.5	4.7
Deprived in 4 dimensions	2	0.3	0.2	0.3

Table QS119EW



Car availability

Car availability Number of cars or vans in household	Number of households	% of total households		
		This Area	S.Derbys	Derbyshire
0	109	14.4	13.5	20.1
1	299	39.6	40.9	42.4
2	278	36.8	35.2	28.9
3	52	6.9	7.7	6.4
4+	17	2.3	2.7	2.2
Total number of cars or vans	Number of cars/vans	Average number of cars per household		
	1,087	This Area	S.Derbys	Derbyshire
		1.4	1.5	1.3

Table KS404EW

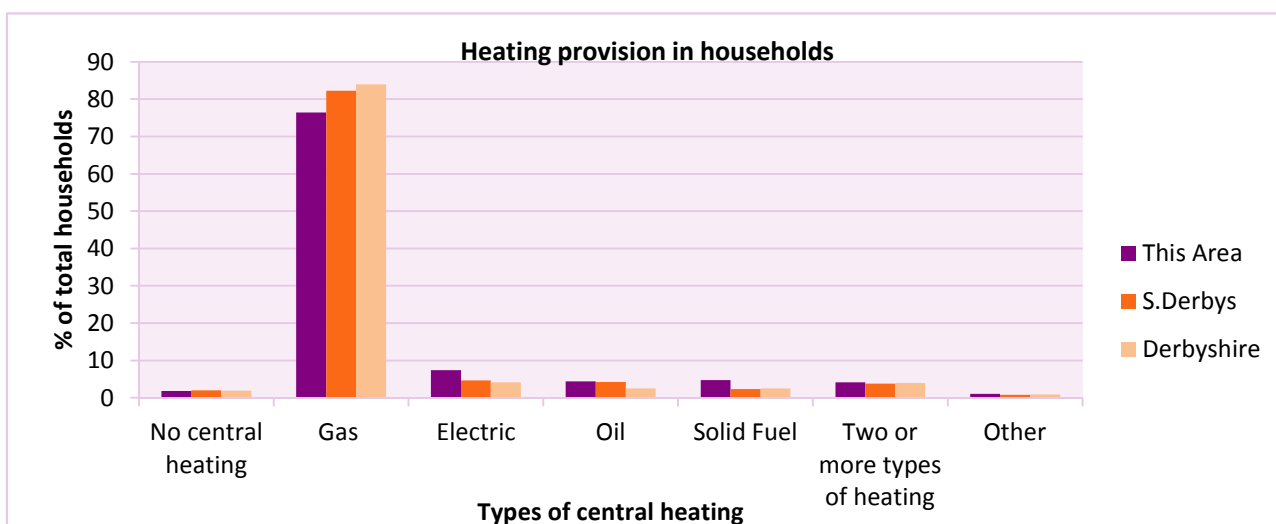
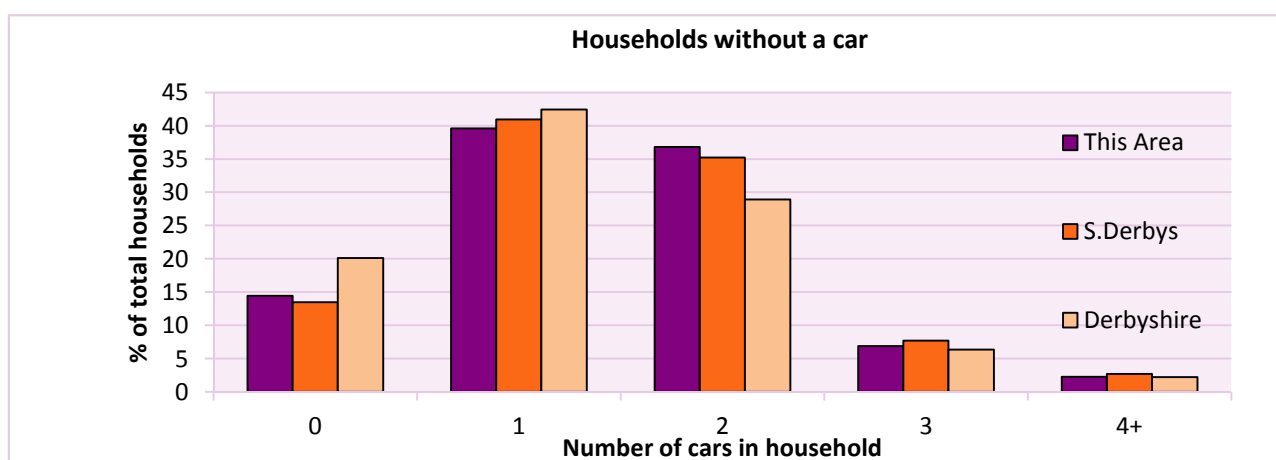
2011 Census: Households Profile

Castle Gresley

Area type and code
Parish (E04002893)

Central heating provision in household	Number of households	% of households with one usual resident		
		This Area	S.Derbys	Derbyshire
No central heating	14	1.9	2.0	2.0
Has Central Heating	741	98.1	98.0	98.0
<i>of which</i>				
- Gas	577	76.4	82.2	83.9
- Electric including storage heaters	56	7.4	4.6	4.2
- Oil	33	4.4	4.2	2.6
- Solid fuel (wood, coal)	36	4.8	2.3	2.5
- Other and more than one type of heating	39	5.2	4.6	4.8

Table QS415EW



For an **explanation** of the various terms used in these tables, please see the accompanying **Glossary**.

There is also a **Summary** profile, and there are other extension profiles covering the following topics:- **Population, Economic Activity, Equalities, Health, Households and Housing**.

Profiles in Adobe Acrobat (pdf) format can be downloaded from the Derbyshire Observatory web site, which also provides interactive maps and charts - <http://observatory.derbyshire.gov.uk>

Version: 2.0