

## Hartshorne

Area type and code  
Parish (E04002906)

### Total households

Total population resident in households	Total number of households	Total number of families in households
3,843	1,585	1,194

A family is defined as a group of people who are either a:

- married, same-sex civil partnership, or cohabiting couple, with or without child(ren)
- lone parent with child(ren)
- married, same-sex civil partnership, or cohabiting couple with grandchild(ren) but with no children present from the intervening generation
- single grandparent with grandchild(ren) but no children present from the intervening generation

Children in couple families need not belong to both members of the couple.

For single or couple grandparents with grandchildren present, the children of the grandparent(s) may also be present if they are not parents or grandparents of the youngest generation present.

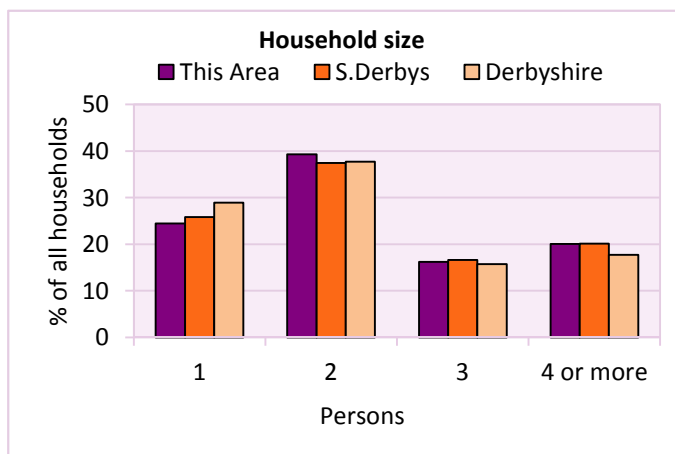
### Household size

Household size		% of total households		
Persons	Number of households	This Area	S.Derbys	Derbyshire
1	387	24.4	25.8	28.9
2	623	39.3	37.4	37.7
3	257	16.2	16.6	15.7
4 or more	318	20.1	20.1	17.7

Table LC4404EW

Average household size		Average Household Size		
Persons	Number of households	This Area	S.Derbys	Derbyshire
3,843	1,585	2.4	2.4	2.3

Table KS403EW



### Household composition

Household composition	Number of households	% of total households		
		This Area	S.Derbys	Derbyshire
One person households:	387	24.4	25.8	28.9
- Pensioner	215	13.6	10.4	13.0
- Other	172	10.9	15.4	15.9
One family households:	914	57.7	60.8	57.2
- All pensioner	198	12.5	8.6	9.6
- Married couple households	567	35.8	40.1	36.4
- Cohabiting couple households	149	9.4	12.1	11.2
Lone parent households:	213	13.4	8.9	9.5
- with at least 1 dependent child	138	8.7	6.1	6.2
- all children non-dependent	75	4.7	2.8	3.3
Other households	71	4.5	4.4	4.4

Table KS105EW

# 2011 Census: Households Profile

Hartshorne

Area type and code  
Parish (E04002906)

## Dependent children

Households with dependent children	Number of households	% of total households		
		This Area	S.Derbys	Derbyshire
Households with dependent children: All ages	489	30.9	30.9	27.6
Households with dependent children: Age 0-4	188	11.9	11.7	10.0
Households with dependent children and no adult in employment	111	7.0	3.0	3.4
Households with one person in household with long-term health problem or disability with dependent children	100	6.3	4.6	4.5

Table KS106EW

Families with dependent children	Number of families	% of all families		
		This Area	S.Derbys	Derbyshire
Families with 1 dependent child	214	17.9	18.9	18.5
Families with 2 or more dependent children	275	23.0	22.8	20.7
Male lone parent families	17	1.4	1.1	1.3
Female lone parent families	139	11.6	8.2	8.6

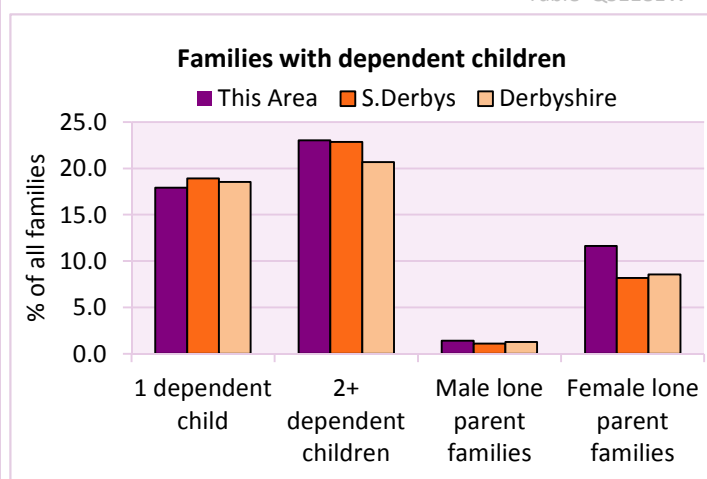
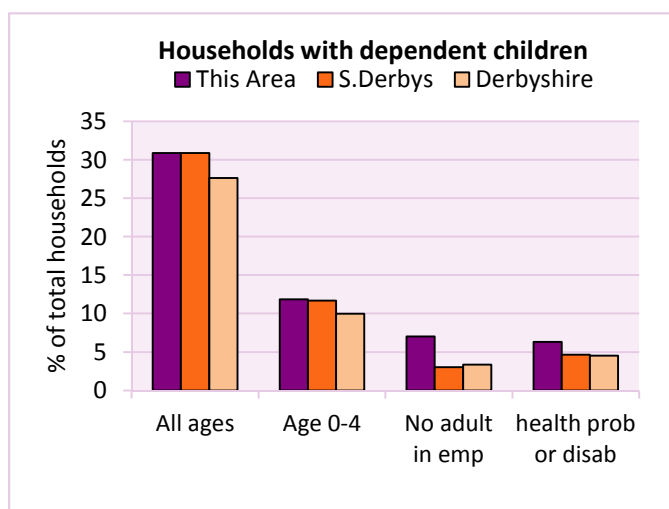
Table LC1114EW

Families with dependent children by employment status	Number of parents aged 16+	% of population 16+		
		This Area	S.Derbys	Derbyshire
Couple families with dependent children:				
- 1 adult in employment	182	5.9	5.2	4.8
- 2 adults in employment	392	12.7	18.3	15.7
- No adult in employment	92	3.0	1.0	1.2
Lone parent families with dependent children:				
- 1 adult in employment	80	2.6	2.3	2.3
- No adult in employment	75	2.4	1.2	1.3

Table LC1601EW

Total dependent children	Dependent children		
	This Area	S.Derbys	Derbyshire
Total dependent children	902	20,993	157,571

Table QS118EW



# 2011 Census: Households Profile

Hartshorne

Area type and code  
Parish (E04002906)

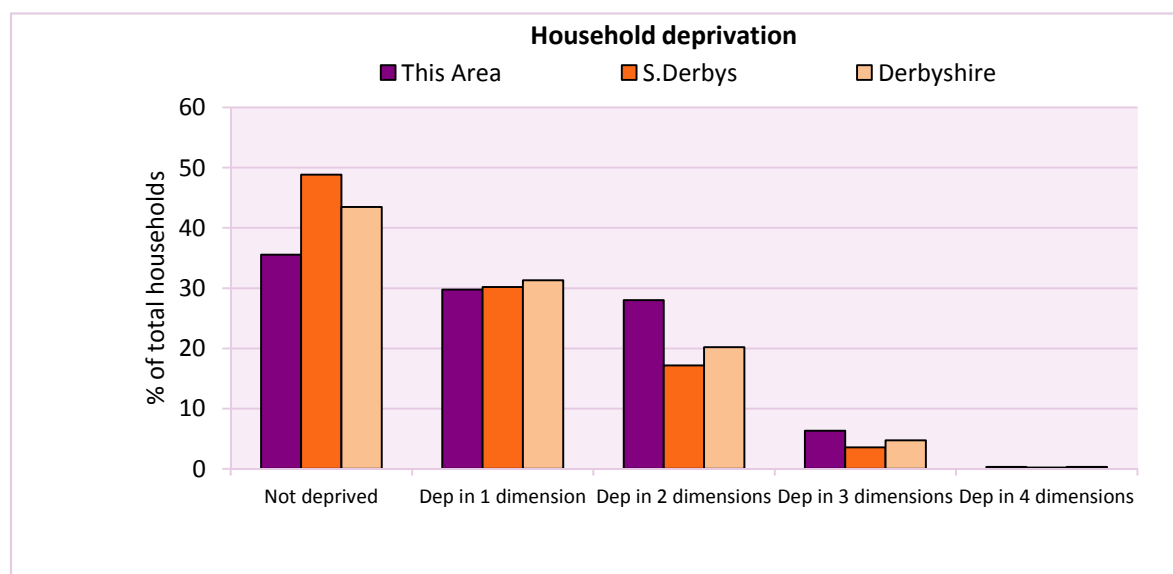
## Deprivation

The Census measure of deprivation uses the following four dimensions:

**Employment** - Where any member of the household who is not a full-time student is either unemployed or long-term sick; **Education** - Where no member of the household has at least a level 2 qualification, and no member of the household aged 16-18 is a full-time student; **Health and disability** - If any member of the household has 'bad or very bad' general health or has a long term health problem; and **Housing** - The household's accommodation is either overcrowded (with an occupancy rating -1 or less), is in a shared dwelling, or has no central heating. A household is classified as being deprived in one to four of these dimensions in any combination.

Household deprivation (Census classification)	Number of households	% of total households		
		This Area	S.Derbys	Derbyshire
Not deprived in any dimension	564	35.6	48.9	43.5
Deprived in one dimension	472	29.8	30.2	31.3
Deprived in 2 dimensions	444	28.0	17.2	20.2
Deprived in 3 dimensions	100	6.3	3.5	4.7
Deprived in 4 dimensions	5	0.3	0.2	0.3

Table QS119EW



## Car availability

Car availability Number of cars or vans in household	Number of households	% of total households		
		This Area	S.Derbys	Derbyshire
0	350	22.1	13.5	20.1
1	667	42.1	40.9	42.4
2	418	26.4	35.2	28.9
3	122	7.7	7.7	6.4
4+	28	1.8	2.7	2.2
<b>Total number of cars or vans</b>	<b>Number of cars/vans</b>	<b>Average number of cars per household</b>		
	1,986	This Area	S.Derbys	Derbyshire
		1.3	1.5	1.3

Table KS404EW

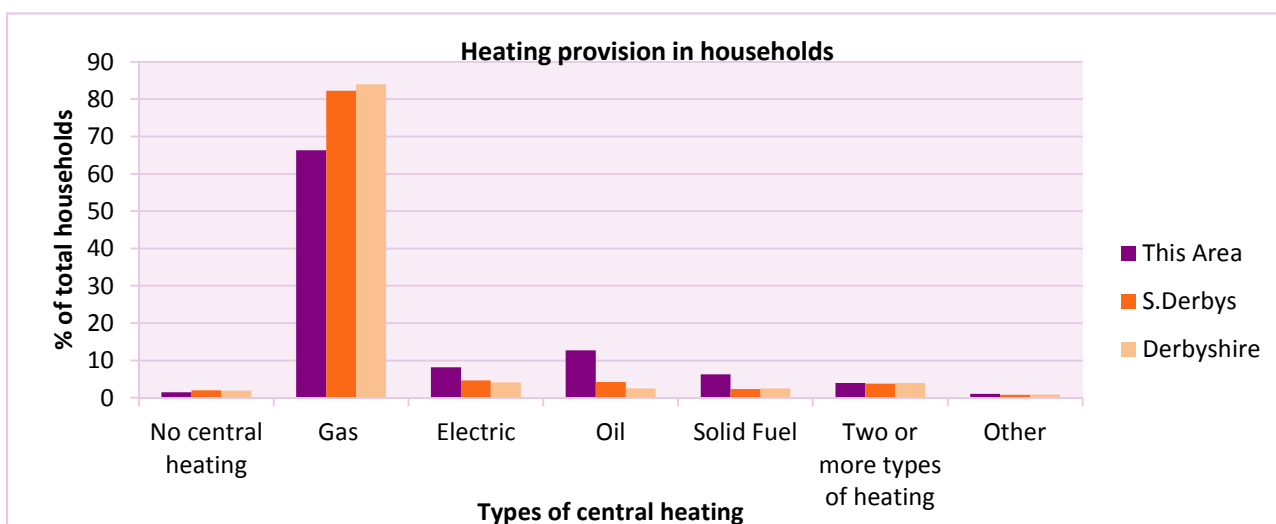
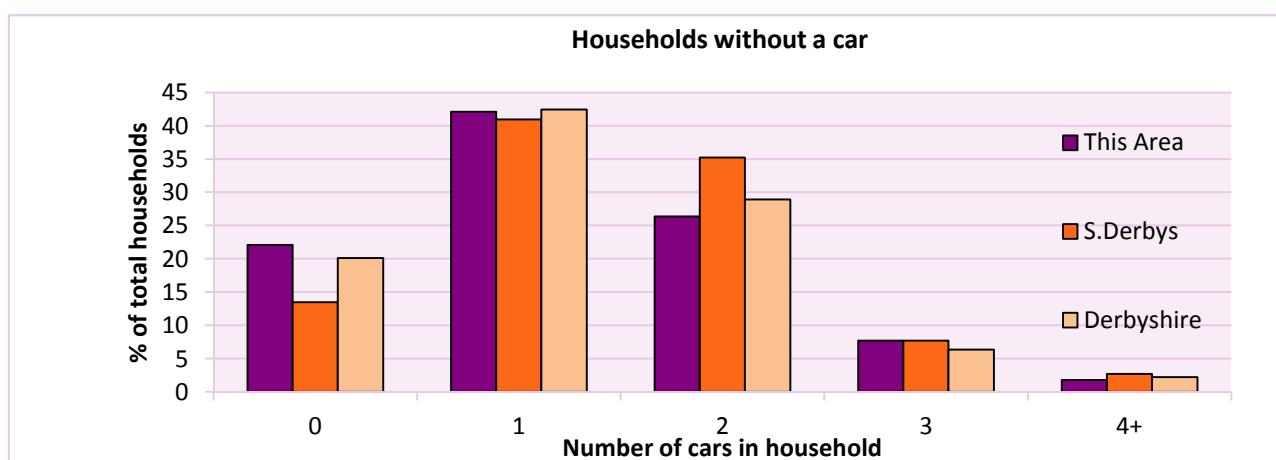
# 2011 Census: Households Profile

Hartshorne

Area type and code  
Parish (E04002906)

Central heating provision in household	Number of households	% of households with one usual resident		
		This Area	S.Derbys	Derbyshire
No central heating	24	1.5	2.0	2.0
Has Central Heating	1,561	98.5	98.0	98.0
<i>of which</i>				
- Gas	1,051	66.3	82.2	83.9
- Electric including storage heaters	129	8.1	4.6	4.2
- Oil	201	12.7	4.2	2.6
- Solid fuel (wood, coal)	100	6.3	2.3	2.5
- Other and more than one type of heating	80	5.0	4.6	4.8

Table QS415EW



For an **explanation** of the various terms used in these tables, please see the accompanying **Glossary**.

There is also a **Summary** profile, and there are other extension profiles covering the following topics:- **Population, Economic Activity, Equalities, Health, Households and Housing**.

**Profiles** in Adobe Acrobat (pdf) format can be downloaded from the Derbyshire Observatory web site, which also provides interactive maps and charts - <http://observatory.derbyshire.gov.uk>

Version: 2.0