

Melbourne

Area type and code
Parish (E04002914)

Total households

Total population resident in households	Total number of households	Total number of families in households
4,828	2,143	1,455

A family is defined as a group of people who are either a:

- married, same-sex civil partnership, or cohabiting couple, with or without child(ren)
- lone parent with child(ren)
- married, same-sex civil partnership, or cohabiting couple with grandchild(ren) but with no children present from the intervening generation
- single grandparent with grandchild(ren) but no children present from the intervening generation

Children in couple families need not belong to both members of the couple.

For single or couple grandparents with grandchildren present, the children of the grandparent(s) may also be present if they are not parents or grandparents of the youngest generation present.

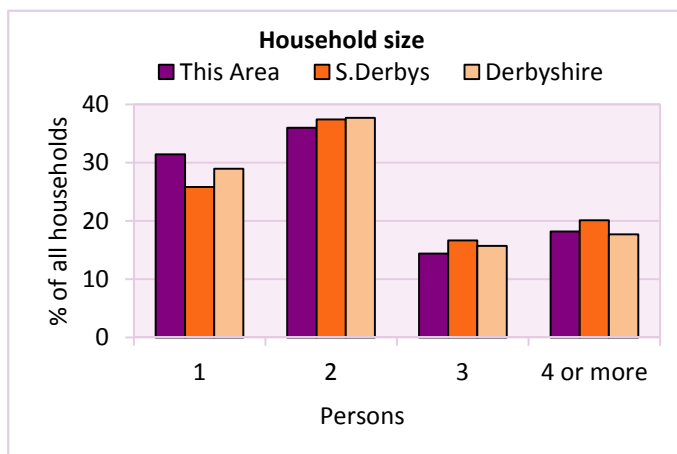
Household size

Persons	Number of households	% of total households		
		This Area	S.Derbys	Derbyshire
1	674	31.5	25.8	28.9
2	772	36.0	37.4	37.7
3	308	14.4	16.6	15.7
4 or more	389	18.2	20.1	17.7

Table LC4404EW

Persons	Number of households	Average Household Size		
		This Area	S.Derbys	Derbyshire
4,828	2,143	2.3	2.4	2.3

Table KS403EW



Household composition

Household composition	Number of households	% of total households		
		This Area	S.Derbys	Derbyshire
One person households:	674	31.5	25.8	28.9
- Pensioner	316	14.7	10.4	13.0
- Other	358	16.7	15.4	15.9
One family households:	1,236	57.7	60.8	57.2
- All pensioner	218	10.2	8.6	9.6
- Married couple households	816	38.1	40.1	36.4
- Cohabiting couple households	202	9.4	12.1	11.2
Lone parent households:	165	7.7	8.9	9.5
- with at least 1 dependent child	105	4.9	6.1	6.2
- all children non-dependent	60	2.8	2.8	3.3
Other households	68	3.2	4.4	4.4

Table KS105EW

2011 Census: Households Profile

Melbourne

Area type and code
Parish (E04002914)

Dependent children

Households with dependent children	Number of households	% of total households		
		This Area	S.Derbys	Derbyshire
Households with dependent children: All ages	589	27.5	30.9	27.6
Households with dependent children: Age 0-4	207	9.7	11.7	10.0
Households with dependent children and no adult in employment	37	1.7	3.0	3.4
Households with one person in household with long-term health problem or disability with dependent children	76	3.5	4.6	4.5

Table KS106EW

Families with dependent children	Number of families	% of all families		
		This Area	S.Derbys	Derbyshire
Families with 1 dependent child	252	17.3	18.9	18.5
Families with 2 or more dependent children	336	23.1	22.8	20.7
Male lone parent families	17	1.2	1.1	1.3
Female lone parent families	98	6.7	8.2	8.6

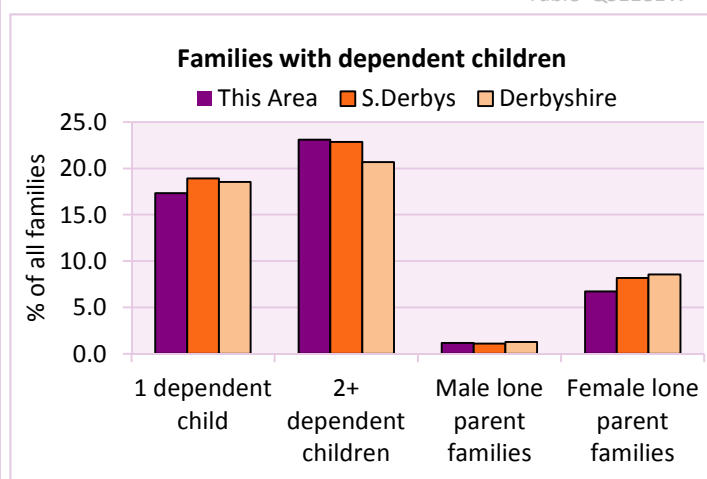
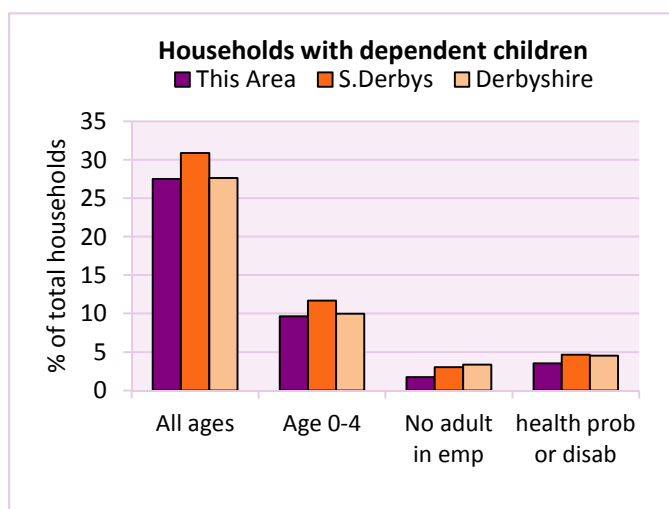
Table LC1114EW

Families with dependent children by employment status	Number of parents aged 16+	% of population 16+		
		This Area	S.Derbys	Derbyshire
Couple families with dependent children:				
- 1 adult in employment	210	5.3	5.2	4.8
- 2 adults in employment	726	18.4	18.3	15.7
- No adult in employment	10	0.3	1.0	1.2
Lone parent families with dependent children:				
- 1 adult in employment	78	2.0	2.3	2.3
- No adult in employment	37	0.9	1.2	1.3

Table LC1601EW

Total dependent children	Dependent children		
	This Area	S.Derbys	Derbyshire
Total dependent children	1,025	20,993	157,571

Table QS118EW



2011 Census: Households Profile

Melbourne

Area type and code
Parish (E04002914)

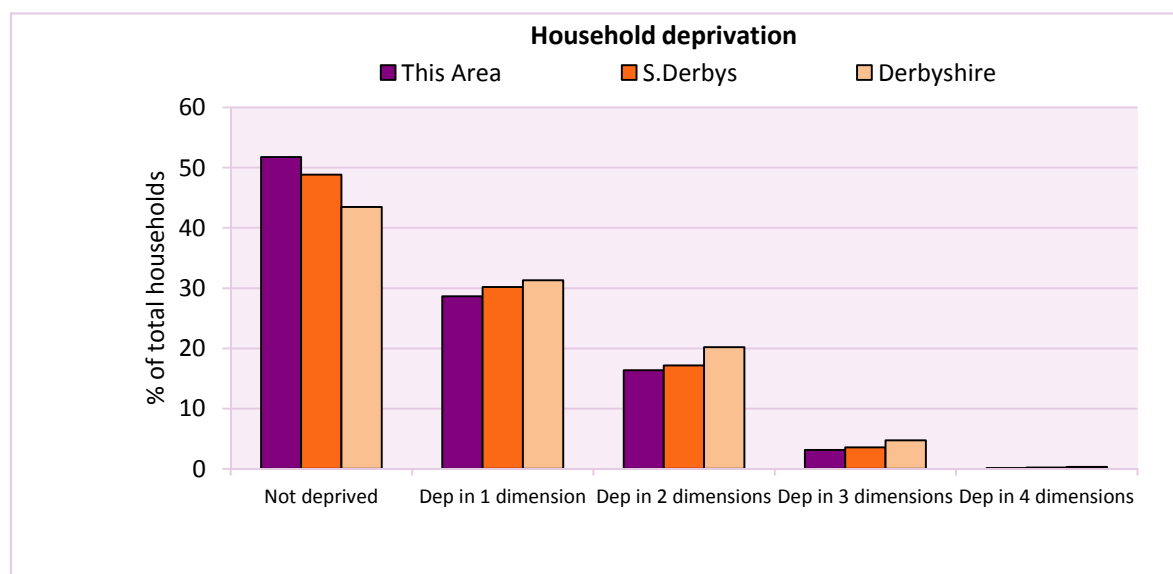
Deprivation

The Census measure of deprivation uses the following four dimensions:

Employment - Where any member of the household who is not a full-time student is either unemployed or long-term sick; **Education** - Where no member of the household has at least a level 2 qualification, and no member of the household aged 16-18 is a full-time student; **Health and disability** - If any member of the household has 'bad or very bad' general health or has a long term health problem; and **Housing** - The household's accommodation is either overcrowded (with an occupancy rating -1 or less), is in a shared dwelling, or has no central heating. A household is classified as being deprived in one to four of these dimensions in any combination.

Household deprivation (Census classification)	Number of households	% of total households		
		This Area	S.Derbys	Derbyshire
Not deprived in any dimension	1,109	51.7	48.9	43.5
Deprived in one dimension	614	28.7	30.2	31.3
Deprived in 2 dimensions	351	16.4	17.2	20.2
Deprived in 3 dimensions	67	3.1	3.5	4.7
Deprived in 4 dimensions	2	0.1	0.2	0.3

Table QS119EW



Car availability

Car availability Number of cars or vans in household	Number of households	% of total households		
		This Area	S.Derbys	Derbyshire
0	343	16.0	13.5	20.1
1	842	39.3	40.9	42.4
2	747	34.9	35.2	28.9
3	152	7.1	7.7	6.4
4+	59	2.8	2.7	2.2
Total number of cars or vans	Number of cars/vans	Average number of cars per household		
	3,050	This Area	S.Derbys	Derbyshire
		1.4	1.5	1.3

Table KS404EW

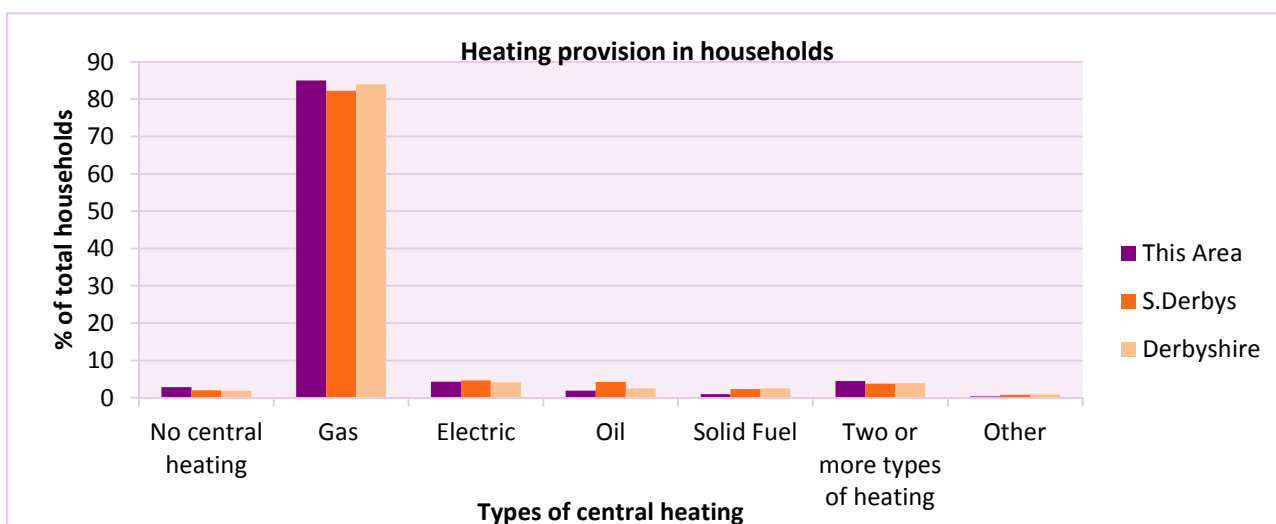
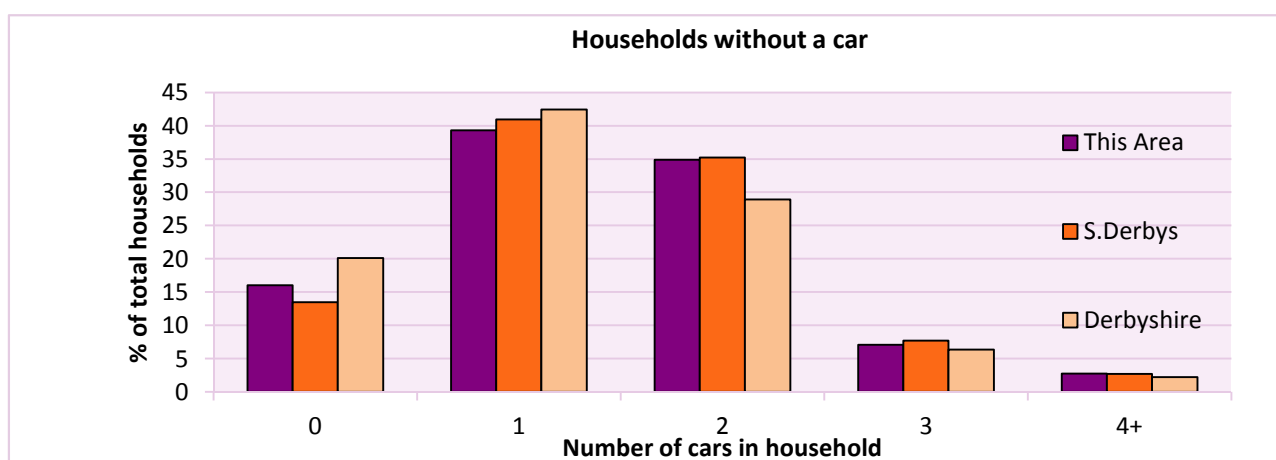
2011 Census: Households Profile

Melbourne

Area type and code
Parish (E04002914)

Central heating provision in household	Number of households	% of households with one usual resident		
		This Area	S.Derbys	Derbyshire
No central heating	61	2.8	2.0	2.0
Has Central Heating	2,082	97.2	98.0	98.0
<i>of which</i>				
- Gas	1,822	85.0	82.2	83.9
- Electric including storage heaters	93	4.3	4.6	4.2
- Oil	42	2.0	4.2	2.6
- Solid fuel (wood, coal)	21	1.0	2.3	2.5
- Other and more than one type of heating	104	4.9	4.6	4.8

Table QS415EW



For an **explanation** of the various terms used in these tables, please see the accompanying **Glossary**.

There is also a **Summary** profile, and there are other extension profiles covering the following topics:- **Population, Economic Activity, Equalities, Health, Households and Housing**.

Profiles in Adobe Acrobat (pdf) format can be downloaded from the Derbyshire Observatory web site, which also provides interactive maps and charts - <http://observatory.derbyshire.gov.uk>

Version: 2.0