

## Weston upon Trent

Area type and code  
Parish (E04002932)

### Total households

Total population resident in households	Total number of households	Total number of families in households
1,233	491	383

A family is defined as a group of people who are either a:

- married, same-sex civil partnership, or cohabiting couple, with or without child(ren)
- lone parent with child(ren)
- married, same-sex civil partnership, or cohabiting couple with grandchild(ren) but with no children present from the intervening generation
- single grandparent with grandchild(ren) but no children present from the intervening generation

Children in couple families need not belong to both members of the couple.

For single or couple grandparents with grandchildren present, the children of the grandparent(s) may also be present if they are not parents or grandparents of the youngest generation present.

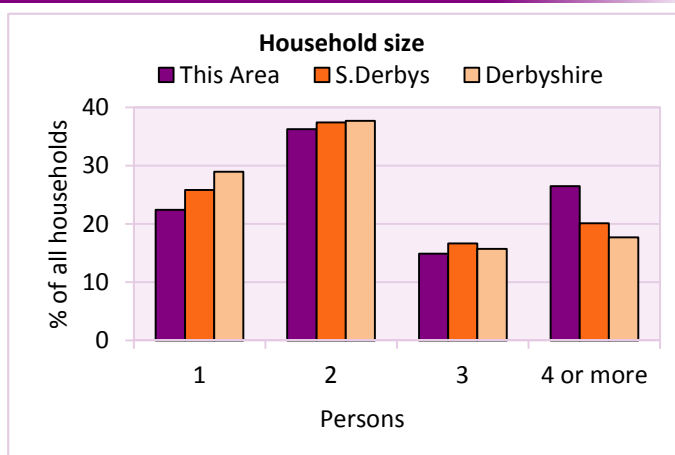
### Household size

Household size		% of total households		
Persons	Number of households	This Area	S.Derbys	Derbyshire
1	110	22.4	25.8	28.9
2	178	36.3	37.4	37.7
3	73	14.9	16.6	15.7
4 or more	130	26.5	20.1	17.7

Table LC4404EW

Average household size		Average Household Size		
Persons	Number of households	This Area	S.Derbys	Derbyshire
1,233	491	2.5	2.4	2.3

Table KS403EW



### Household composition

Household composition	Number of households	% of total households		
		This Area	S.Derbys	Derbyshire
One person households:	110	22.4	25.8	28.9
- Pensioner	70	14.3	10.4	13.0
- Other	40	8.1	15.4	15.9
One family households:	344	70.1	60.8	57.2
- All pensioner	53	10.8	8.6	9.6
- Married couple households	242	49.3	40.1	36.4
- Cohabiting couple households	49	10.0	12.1	11.2
Lone parent households:	20	4.1	8.9	9.5
- with at least 1 dependent child	15	3.1	6.1	6.2
- all children non-dependent	5	1.0	2.8	3.3
Other households	17	3.5	4.4	4.4

Table KS105EW

# 2011 Census: Households Profile

Weston upon Trent

Area type and code  
Parish (E04002932)

## Dependent children

Households with dependent children	Number of households	% of total households		
		This Area	S.Derbys	Derbyshire
Households with dependent children: All ages	178	36.3	30.9	27.6
Households with dependent children: Age 0-4	56	11.4	11.7	10.0
Households with dependent children and no adult in employment	4	0.8	3.0	3.4
Households with one person in household with long-term health problem or disability with dependent children	21	4.3	4.6	4.5

Table KS106EW

Families with dependent children	Number of families	% of all families		
		This Area	S.Derbys	Derbyshire
Families with 1 dependent child	73	19.1	18.9	18.5
Families with 2 or more dependent children	103	26.9	22.8	20.7
Male lone parent families	3	0.8	1.1	1.3
Female lone parent families	15	3.9	8.2	8.6

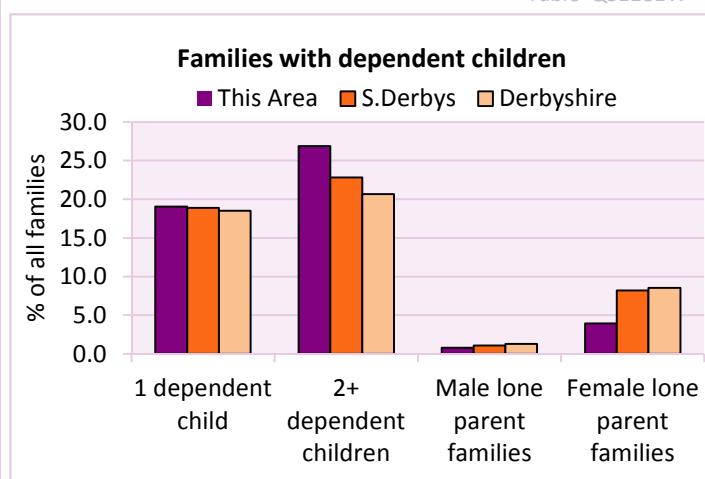
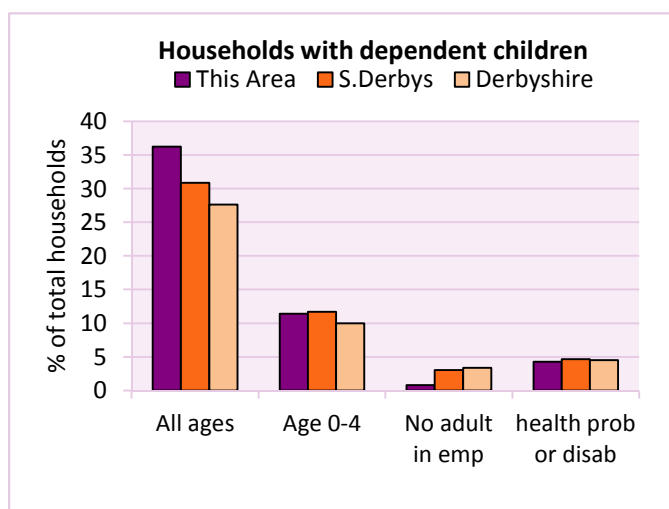
Table LC1114EW

Families with dependent children by employment status	Number of parents aged 16+	% of population 16+		
		This Area	S.Derbys	Derbyshire
Couple families with dependent children:				
- 1 adult in employment	60	6.1	5.2	4.8
- 2 adults in employment	250	25.5	18.3	15.7
- No adult in employment	6	0.6	1.0	1.2
Lone parent families with dependent children:				
- 1 adult in employment	16	1.6	2.3	2.3
- No adult in employment	2	0.2	1.2	1.3

Table LC1601EW

Total dependent children	Dependent children		
	This Area	S.Derbys	Derbyshire
Total dependent children	298	20,993	157,571

Table QS118EW



# 2011 Census: Households Profile

Weston upon Trent

Area type and code  
Parish (E04002932)

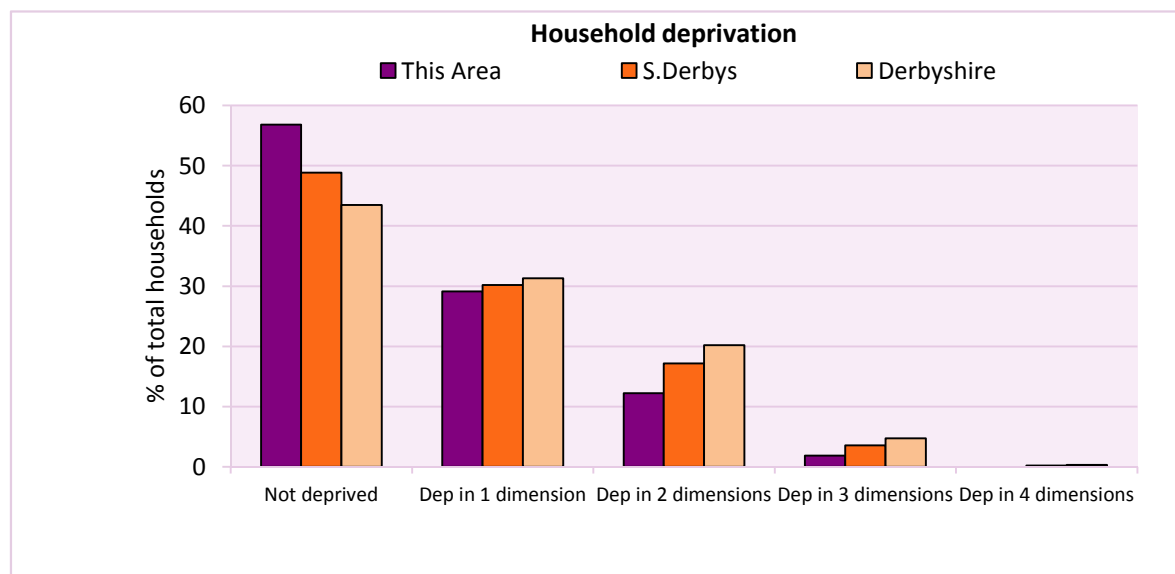
## Deprivation

The Census measure of deprivation uses the following four dimensions:

**Employment** - Where any member of the household who is not a full-time student is either unemployed or long-term sick; **Education** - Where no member of the household has at least a level 2 qualification, and no member of the household aged 16-18 is a full-time student; **Health and disability** - If any member of the household has 'bad or very bad' general health or has a long term health problem; and **Housing** - The household's accommodation is either overcrowded (with an occupancy rating -1 or less), is in a shared dwelling, or has no central heating. A household is classified as being deprived in one to four of these dimensions in any combination.

Household deprivation (Census classification)	Number of households	% of total households		
		This Area	S.Derbys	Derbyshire
Not deprived in any dimension	279	56.8	48.9	43.5
Deprived in one dimension	143	29.1	30.2	31.3
Deprived in 2 dimensions	60	12.2	17.2	20.2
Deprived in 3 dimensions	9	1.8	3.5	4.7
Deprived in 4 dimensions	0	0.0	0.2	0.3

Table QS119EW



## Car availability

Car availability Number of cars or vans in household	Number of households	% of total households		
		This Area	S.Derbys	Derbyshire
0	37	7.5	13.5	20.1
1	162	33.0	40.9	42.4
2	232	47.3	35.2	28.9
3	40	8.1	7.7	6.4
4+	20	4.1	2.7	2.2
<b>Total number of cars or vans</b>	<b>Number of cars/vans</b>	<b>Average number of cars per household</b>		
	835	This Area	S.Derbys	Derbyshire
		1.7	1.5	1.3

Table KS404EW

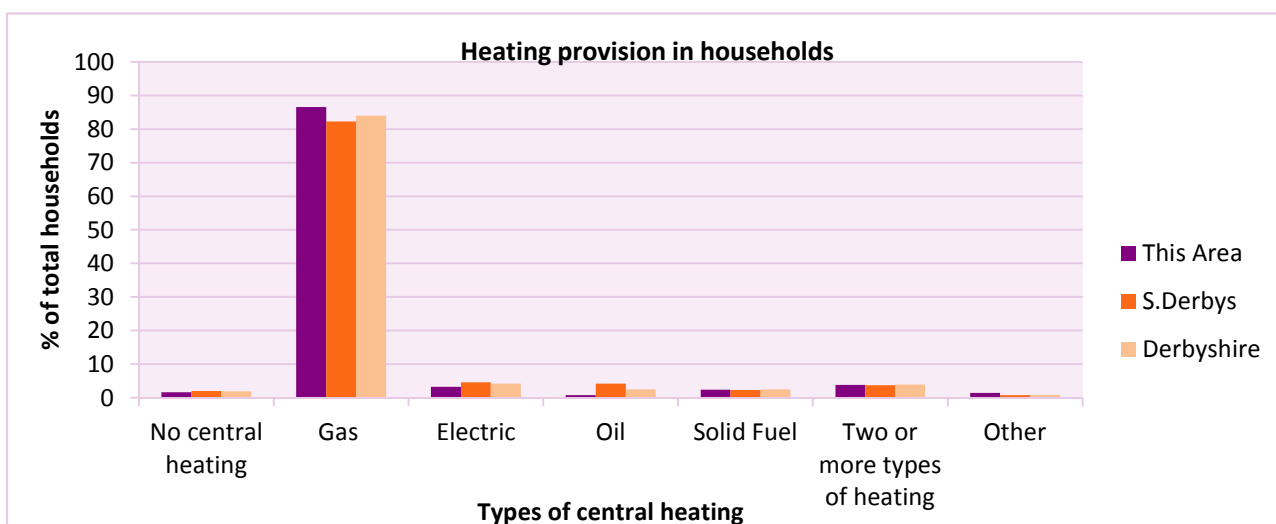
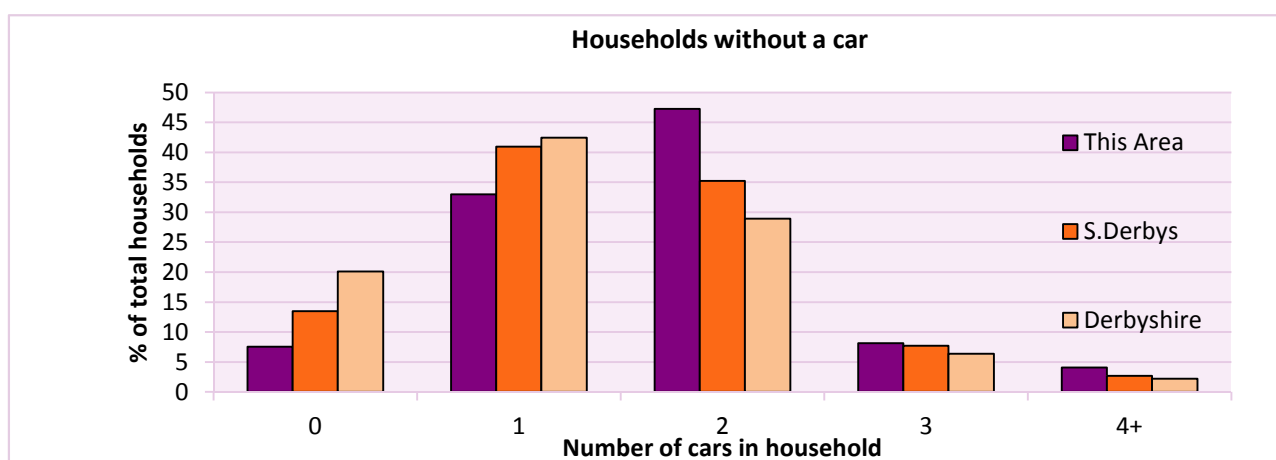
# 2011 Census: Households Profile

## Weston upon Trent

Area type and code  
Parish (E04002932)

Central heating provision in household	Number of households	% of households with one usual resident		
		This Area	S.Derbys	Derbyshire
No central heating	8	1.6	2.0	2.0
Has Central Heating	483	98.4	98.0	98.0
<i>of which</i>				
- Gas	425	86.6	82.2	83.9
- Electric including storage heaters	16	3.3	4.6	4.2
- Oil	4	0.8	4.2	2.6
- Solid fuel (wood, coal)	12	2.4	2.3	2.5
- Other and more than one type of heating	26	5.3	4.6	4.8

Table QS415EW



For an **explanation** of the various terms used in these tables, please see the accompanying **Glossary**.

There is also a **Summary** profile, and there are other extension profiles covering the following topics:- **Population, Economic Activity, Equalities, Health, Households and Housing**.

**Profiles** in Adobe Acrobat (pdf) format can be downloaded from the Derbyshire Observatory web site, which also provides interactive maps and charts - <http://observatory.derbyshire.gov.uk>

Version: 2.0