

Belper East

Area type and code
Ward (E05003283)

Total households

Total population resident in households	Total number of households	Total number of families in households
5,978	2,402	1,821

A family is defined as a group of people who are either a:

- married, same-sex civil partnership, or cohabiting couple, with or without child(ren)
- lone parent with child(ren)
- married, same-sex civil partnership, or cohabiting couple with grandchild(ren) but with no children present from the intervening generation
- single grandparent with grandchild(ren) but no children present from the intervening generation

Children in couple families need not belong to both members of the couple.

For single or couple grandparents with grandchildren present, the children of the grandparent(s) may also be present if they are not parents or grandparents of the youngest generation present.

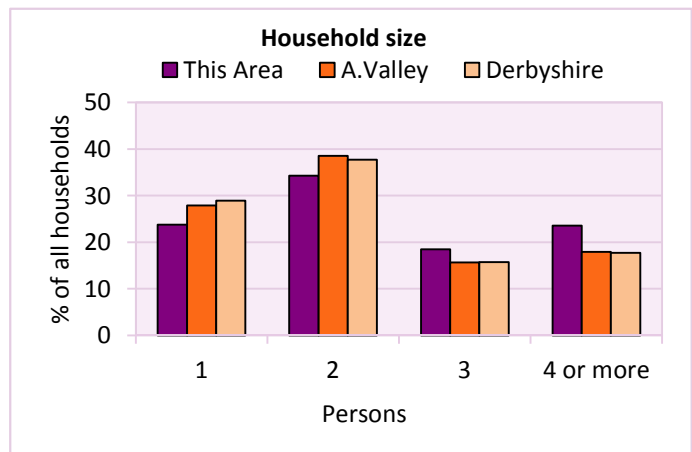
Household size

Household size		% of total households		
Persons	Number of households	This Area	A.Valley	Derbyshire
1	570	23.7	27.9	28.9
2	824	34.3	38.6	37.7
3	443	18.4	15.7	15.7
4 or more	565	23.5	17.9	17.7

Table LC4404EW

Average household size		Average Household Size		
Persons	Number of households	This Area	A.Valley	Derbyshire
5,978	2,402	2.5	2.3	2.3

Table KS403EW



Household composition

Household composition	Number of households	% of total households		
		This Area	A.Valley	Derbyshire
One person households:	570	23.7	27.9	28.9
- Pensioner	204	8.5	12.8	13.0
- Other	366	15.2	15.1	15.9
One family households:	1,554	64.7	58.3	57.2
- All pensioner	164	6.8	9.6	9.6
- Married couple households	1,080	45.0	37.0	36.4
- Cohabiting couple households	310	12.9	11.7	11.2
Lone parent households:	201	8.4	9.2	9.5
- with at least 1 dependent child	149	6.2	5.8	6.2
- all children non-dependent	52	2.2	3.4	3.3
Other households	77	3.2	4.7	4.4

Table KS105EW

2011 Census: Households Profile

Belper East

Area type and code
Ward (E05003283)

Dependent children

Households with dependent children	Number of households	% of total households		
		This Area	A.Valley	Derbyshire
Households with dependent children: All ages	902	37.6	27.5	27.6
Households with dependent children: Age 0-4	296	12.3	9.8	10.0
Households with dependent children and no adult in employment	47	2.0	3.4	3.4
Households with one person in household with long-term health problem or disability with dependent children	127	5.3	4.5	4.5

Table KS106EW

Families with dependent children	Number of families	% of all families		
		This Area	A.Valley	Derbyshire
Families with 1 dependent child	410	22.5	18.1	18.5
Families with 2 or more dependent children	491	27.0	20.3	20.7
Male lone parent families	24	1.3	1.2	1.3
Female lone parent families	143	7.9	8.1	8.6

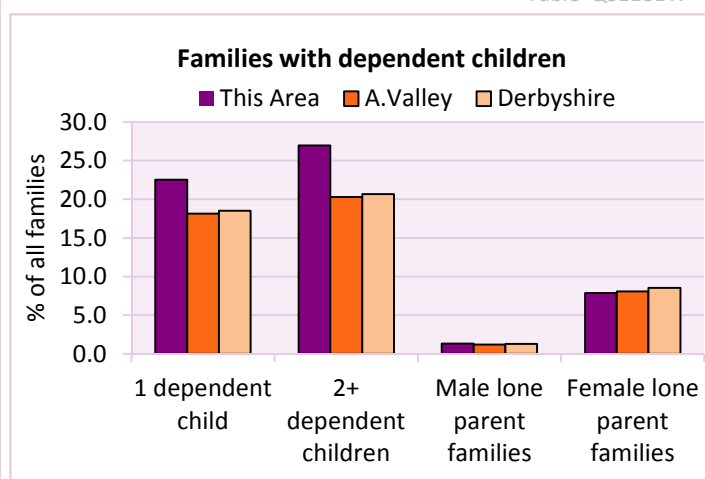
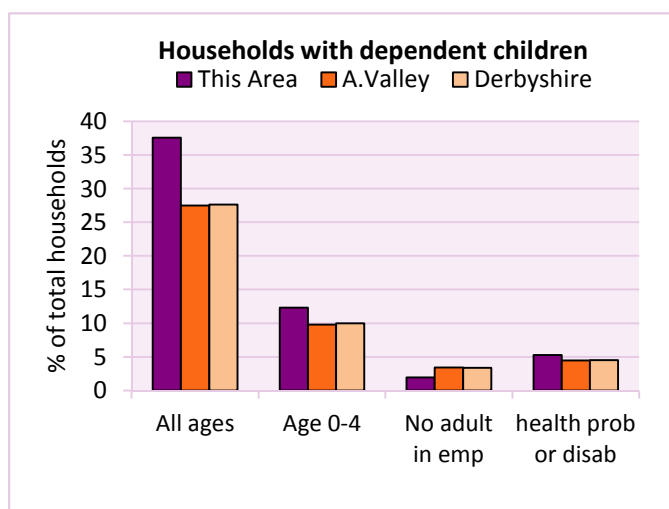
Table LC1114EW

Families with dependent children by employment status	Number of parents aged 16+	% of population 16+		
		This Area	A.Valley	Derbyshire
Couple families with dependent children:				
- 1 adult in employment	228	5.1	4.9	4.8
- 2 adults in employment	1,220	27.3	15.6	15.7
- No adult in employment	20	0.4	1.2	1.2
Lone parent families with dependent children:				
- 1 adult in employment	124	2.8	2.1	2.3
- No adult in employment	43	1.0	1.3	1.3

Table LC1601EW

Total dependent children	Dependent children		
	This Area	A.Valley	Derbyshire
Total dependent children	1,517	24,842	157,571

Table QS118EW



2011 Census: Households Profile

Belper East

Area type and code
Ward (E05003283)

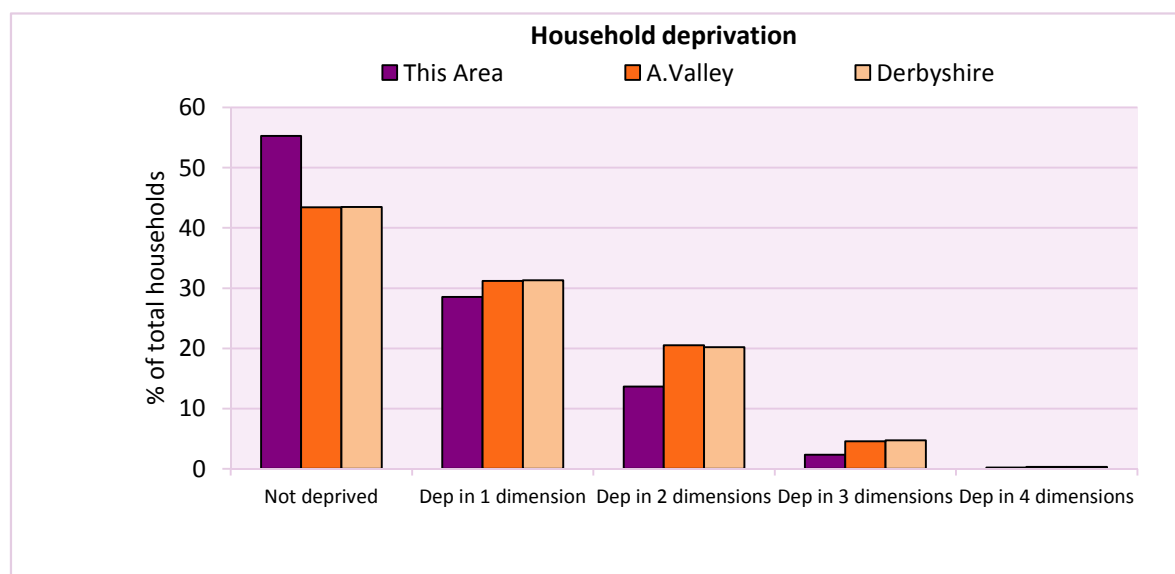
Deprivation

The Census measure of deprivation uses the following four dimensions:

Employment - Where any member of the household who is not a full-time student is either unemployed or long-term sick; **Education** - Where no member of the household has at least a level 2 qualification, and no member of the household aged 16-18 is a full-time student; **Health and disability** - If any member of the household has 'bad or very bad' general health or has a long term health problem; and **Housing** - The household's accommodation is either overcrowded (with an occupancy rating -1 or less), is in a shared dwelling, or has no central heating. A household is classified as being deprived in one to four of these dimensions in any combination.

Household deprivation (Census classification)	Number of households	% of total households		
		This Area	A.Valley	Derbyshire
Not deprived in any dimension	1,328	55.3	43.4	43.5
Deprived in one dimension	685	28.5	31.2	31.3
Deprived in 2 dimensions	328	13.7	20.5	20.2
Deprived in 3 dimensions	56	2.3	4.6	4.7
Deprived in 4 dimensions	5	0.2	0.3	0.3

Table QS119EW



Car availability

Car availability Number of cars or vans in household	Number of households	% of total households		
		This Area	A.Valley	Derbyshire
0	268	11.2	19.2	20.1
1	976	40.6	42.2	42.4
2	923	38.4	29.5	28.9
3	184	7.7	6.8	6.4
4+	51	2.1	2.3	2.2
Total number of cars or vans	Number of cars/vans	Average number of cars per household		
	3,596	This Area	A.Valley	Derbyshire
		1.5	1.3	1.3

Table KS404EW

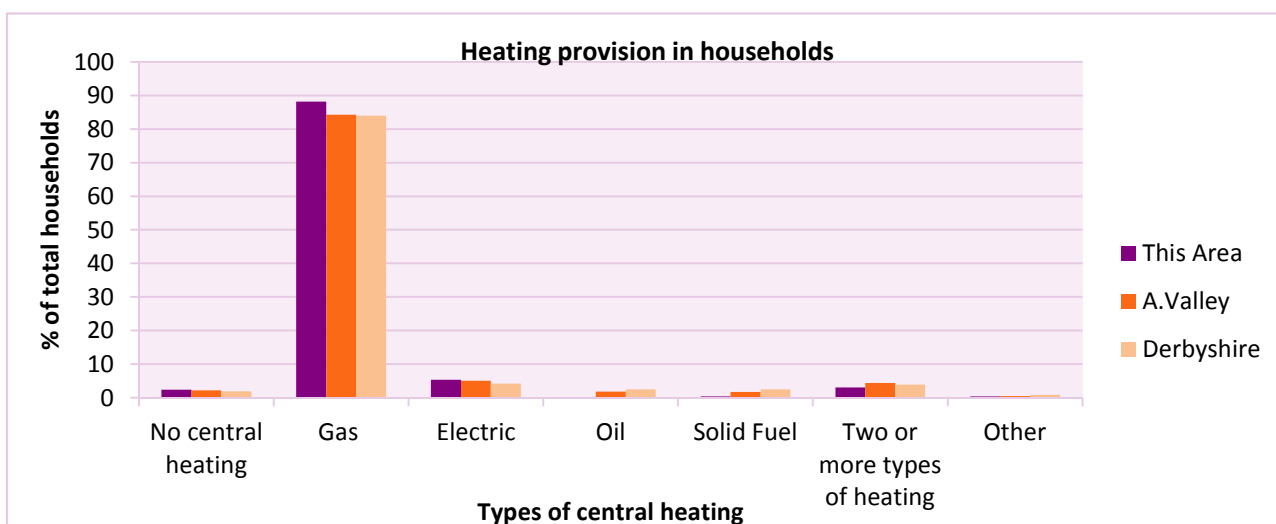
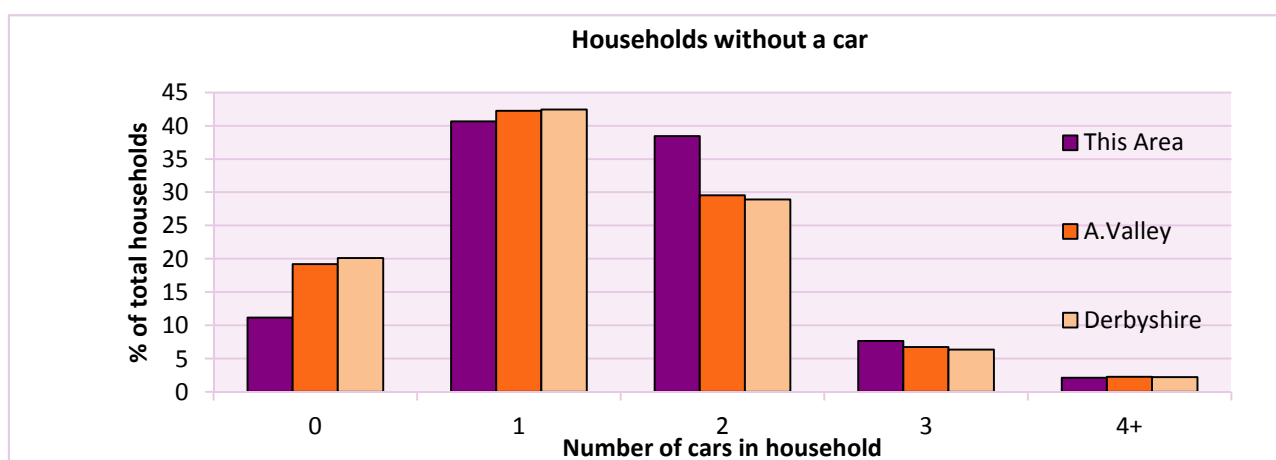
2011 Census: Households Profile

Belper East

Area type and code
Ward (E05003283)

Central heating provision in household	Number of households	% of households with one usual resident		
		This Area	A.Valley	Derbyshire
No central heating	59	2.5	2.2	2.0
Has Central Heating	2,343	97.5	97.8	98.0
<i>of which</i>				
- Gas	2,117	88.1	84.2	83.9
- Electric including storage heaters	130	5.4	5.1	4.2
- Oil	2	0.1	1.8	2.6
- Solid fuel (wood, coal)	9	0.4	1.7	2.5
- Other and more than one type of heating	85	3.5	4.9	4.8

Table QS415EW



For an **explanation** of the various terms used in these tables, please see the accompanying **Glossary**.

There is also a **Summary** profile, and there are other extension profiles covering the following topics:- **Population, Economic Activity, Equalities, Health, Households and Housing**.

Profiles in Adobe Acrobat (pdf) format can be downloaded from the Derbyshire Observatory web site, which also provides interactive maps and charts - <http://observatory.derbyshire.gov.uk>

Version: 2.0