

## Somercotes

Area type and code  
Ward (E05003299)

### Total households

Total population resident in households	Total number of households	Total number of families in households
6,255	2,656	1,864

A family is defined as a group of people who are either a:

- married, same-sex civil partnership, or cohabiting couple, with or without child(ren)
- lone parent with child(ren)
- married, same-sex civil partnership, or cohabiting couple with grandchild(ren) but with no children present from the intervening generation
- single grandparent with grandchild(ren) but no children present from the intervening generation

Children in couple families need not belong to both members of the couple.

For single or couple grandparents with grandchildren present, the children of the grandparent(s) may also be present if they are not parents or grandparents of the youngest generation present.

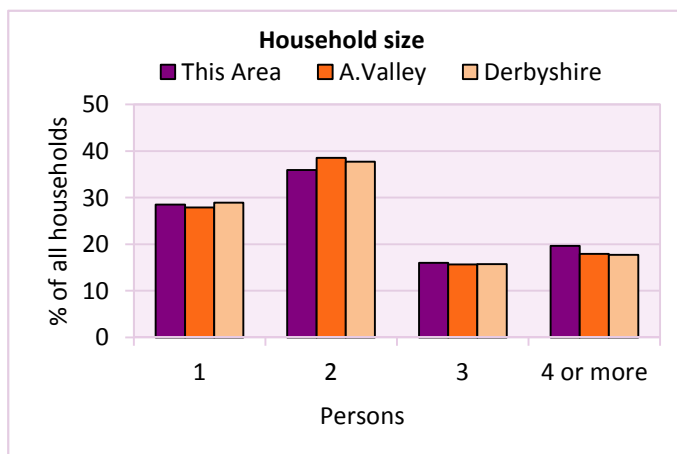
### Household size

Household size		% of total households		
Persons	Number of households	This Area	A.Valley	Derbyshire
1	756	28.5	27.9	28.9
2	954	35.9	38.6	37.7
3	425	16.0	15.7	15.7
4 or more	521	19.6	17.9	17.7

Table LC4404EW

Average household size		Average Household Size		
Persons	Number of households	This Area	A.Valley	Derbyshire
6,255	2,656	2.4	2.3	2.3

Table KS403EW



### Household composition

Household composition	Number of households	% of total households		
		This Area	A.Valley	Derbyshire
One person households:	756	28.5	27.9	28.9
- Pensioner	294	11.1	12.8	13.0
- Other	462	17.4	15.1	15.9
One family households:	1,395	52.5	58.3	57.2
- All pensioner	153	5.8	9.6	9.6
- Married couple households	804	30.3	37.0	36.4
- Cohabiting couple households	438	16.5	11.7	11.2
Lone parent households:	345	13.0	9.2	9.5
- with at least 1 dependent child	236	8.9	5.8	6.2
- all children non-dependent	109	4.1	3.4	3.3
Other households	160	6.0	4.7	4.4

Table KS105EW

# 2011 Census: Households Profile

Somercotes

Area type and code  
Ward (E05003299)

## Dependent children

Households with dependent children	Number of households	% of total households		
		This Area	A.Valley	Derbyshire
Households with dependent children: All ages	838	31.6	27.5	27.6
Households with dependent children: Age 0-4	341	12.8	9.8	10.0
Households with dependent children and no adult in employment	213	8.0	3.4	3.4
Households with one person in household with long-term health problem or disability with dependent children	187	7.0	4.5	4.5

Table KS106EW

Families with dependent children	Number of families	% of all families		
		This Area	A.Valley	Derbyshire
Families with 1 dependent child	398	21.4	18.1	18.5
Families with 2 or more dependent children	437	23.4	20.3	20.7
Male lone parent families	31	1.7	1.2	1.3
Female lone parent families	249	13.4	8.1	8.6

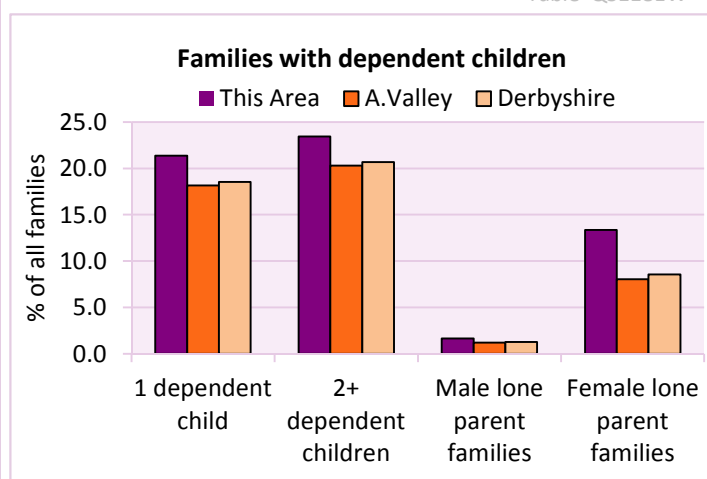
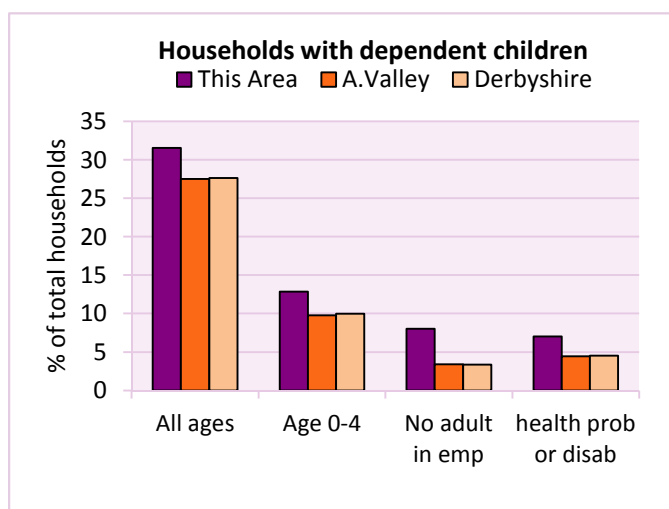
Table LC1114EW

Families with dependent children by employment status	Number of parents aged 16+	% of population 16+		
		This Area	A.Valley	Derbyshire
Couple families with dependent children:				
- 1 adult in employment	308	6.4	4.9	4.8
- 2 adults in employment	672	13.9	15.6	15.7
- No adult in employment	130	2.7	1.2	1.2
Lone parent families with dependent children:				
- 1 adult in employment	115	2.4	2.1	2.3
- No adult in employment	163	3.4	1.3	1.3

Table LC1601EW

Total dependent children	Dependent children		
	This Area	A.Valley	Derbyshire
Total dependent children	1,499	24,842	157,571

Table QS118EW



# 2011 Census: Households Profile

Somercotes

Area type and code  
Ward (E05003299)

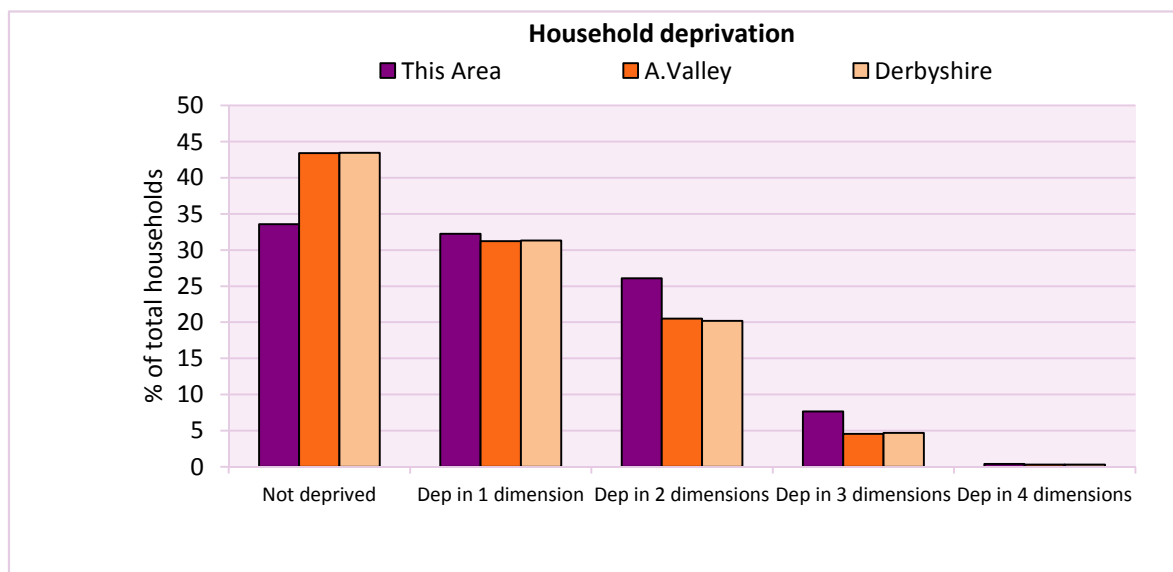
## Deprivation

The Census measure of deprivation uses the following four dimensions:

**Employment** - Where any member of the household who is not a full-time student is either unemployed or long-term sick; **Education** - Where no member of the household has at least a level 2 qualification, and no member of the household aged 16-18 is a full-time student; **Health and disability** - If any member of the household has 'bad or very bad' general health or has a long term health problem; and **Housing** - The household's accommodation is either overcrowded (with an occupancy rating -1 or less), is in a shared dwelling, or has no central heating. A household is classified as being deprived in one to four of these dimensions in any combination.

Household deprivation (Census classification)	Number of households	% of total households		
		This Area	A.Valley	Derbyshire
Not deprived in any dimension	892	33.6	43.4	43.5
Deprived in one dimension	857	32.3	31.2	31.3
Deprived in 2 dimensions	693	26.1	20.5	20.2
Deprived in 3 dimensions	203	7.6	4.6	4.7
Deprived in 4 dimensions	11	0.4	0.3	0.3

Table QS119EW



## Car availability

Car availability Number of cars or vans in household	Number of households	% of total households		
		This Area	A.Valley	Derbyshire
0	739	27.8	19.2	20.1
1	1,191	44.8	42.2	42.4
2	575	21.6	29.5	28.9
3	109	4.1	6.8	6.4
4+	42	1.6	2.3	2.2
<b>Total number of cars or vans</b>	<b>Number of cars/vans</b>	<b>Average number of cars per household</b>		
	2,857	This Area	A.Valley	Derbyshire
		1.1	1.3	1.3

Table KS404EW

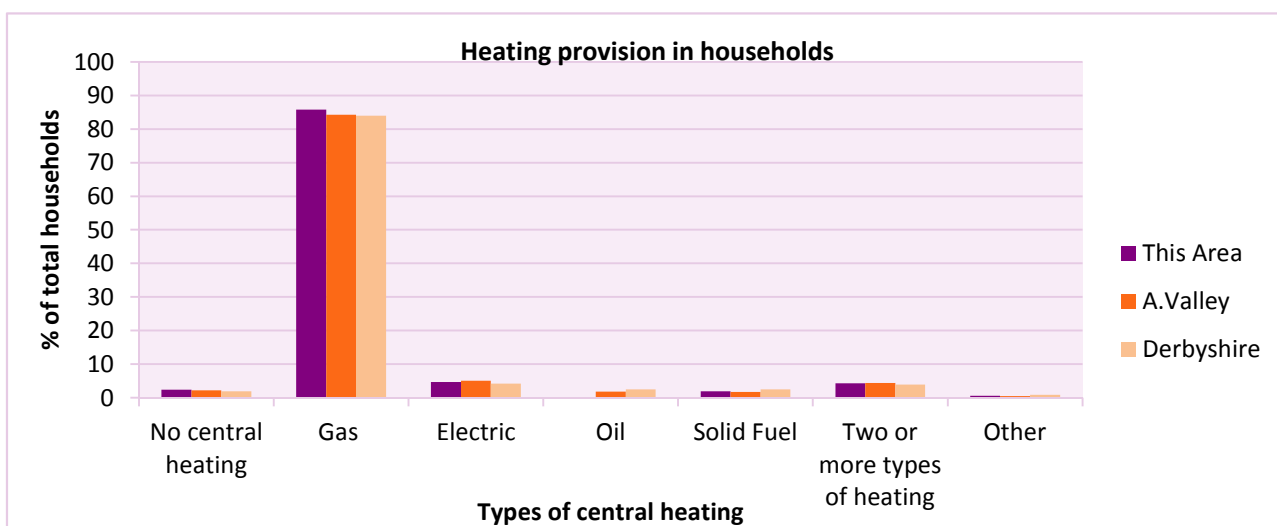
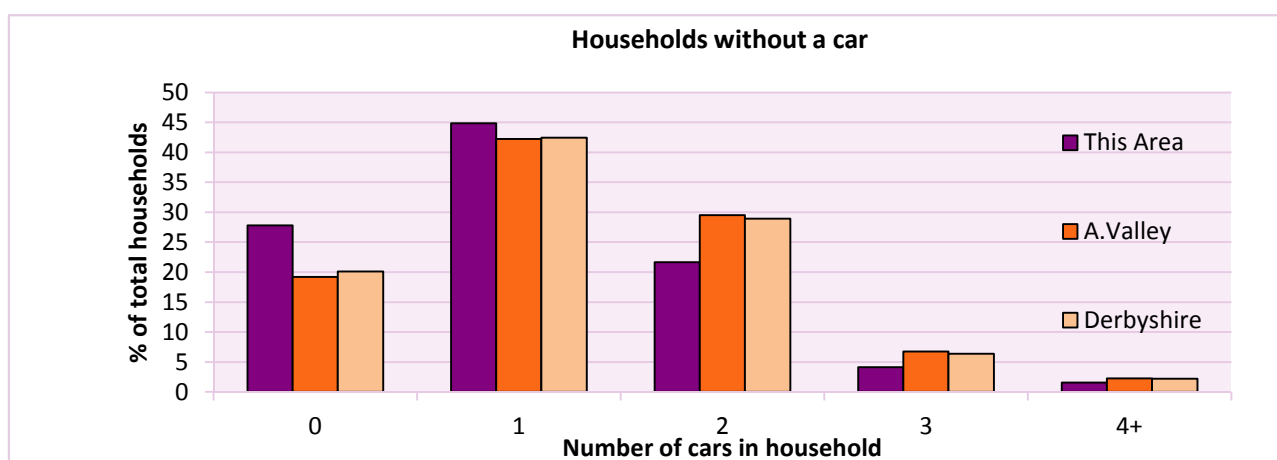
# 2011 Census: Households Profile

## Somercotes

Area type and code  
Ward (E05003299)

Central heating provision in household	Number of households	% of households with one usual resident		
		This Area	A.Valley	Derbyshire
No central heating	64	2.4	2.2	2.0
Has Central Heating	2,592	97.6	97.8	98.0
<i>of which</i>				
- Gas	2,279	85.8	84.2	83.9
- Electric including storage heaters	126	4.7	5.1	4.2
- Oil	5	0.2	1.8	2.6
- Solid fuel (wood, coal)	51	1.9	1.7	2.5
- Other and more than one type of heating	131	4.9	4.9	4.8

Table QS415EW



For an **explanation** of the various terms used in these tables, please see the accompanying **Glossary**.

There is also a **Summary** profile, and there are other extension profiles covering the following topics:- **Population, Economic Activity, Equalities, Health, Households and Housing**.

**Profiles** in Adobe Acrobat (pdf) format can be downloaded from the Derbyshire Observatory web site, which also provides interactive maps and charts - <http://observatory.derbyshire.gov.uk>

Version: 2.0