

## Scarcliffe

Area type and code  
Ward (E05003313)

### Total households

Total population resident in households	Total number of households	Total number of families in households
4,118	1,781	1,256

A family is defined as a group of people who are either a:

- married, same-sex civil partnership, or cohabiting couple, with or without child(ren)
- lone parent with child(ren)
- married, same-sex civil partnership, or cohabiting couple with grandchild(ren) but with no children present from the intervening generation
- single grandparent with grandchild(ren) but no children present from the intervening generation

Children in couple families need not belong to both members of the couple.

For single or couple grandparents with grandchildren present, the children of the grandparent(s) may also be present if they are not parents or grandparents of the youngest generation present.

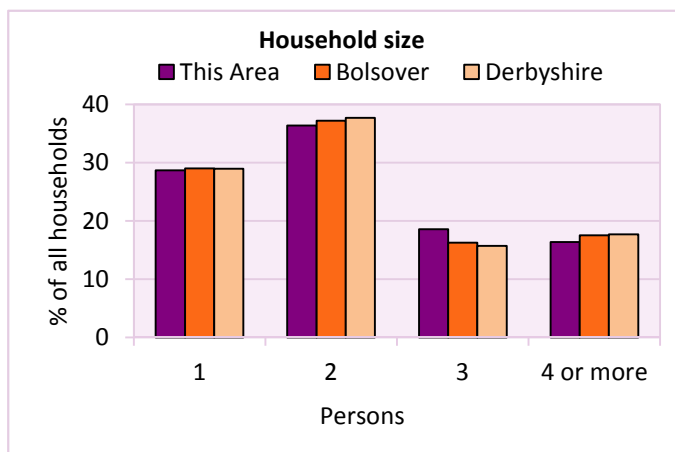
### Household size

Persons	Number of households	% of total households		
		This Area	Bolsover	Derbyshire
1	511	28.7	29.0	28.9
2	648	36.4	37.2	37.7
3	331	18.6	16.3	15.7
4 or more	291	16.3	17.5	17.7

Table LC4404EW

Persons	Number of households	Average Household Size		
		This Area	Bolsover	Derbyshire
4,118	1,781	2.3	2.3	2.3

Table KS403EW



### Household composition

Household composition	Number of households	% of total households		
		This Area	Bolsover	Derbyshire
One person households:	511	28.7	29.0	28.9
- Pensioner	248	13.9	13.4	13.0
- Other	263	14.8	15.6	15.9
One family households:	996	55.9	56.1	57.2
- All pensioner	163	9.2	9.0	9.6
- Married couple households	597	33.5	35.1	36.4
- Cohabiting couple households	236	13.3	12.0	11.2
Lone parent households:	191	10.7	10.2	9.5
- with at least 1 dependent child	104	5.8	6.8	6.2
- all children non-dependent	87	4.9	3.4	3.3
Other households	83	4.7	4.7	4.4

Table KS105EW

# 2011 Census: Households Profile

Scarcliffe

Area type and code  
Ward (E05003313)

## Dependent children

Households with dependent children	Number of households	% of total households		
		This Area	Bolsover	Derbyshire
Households with dependent children: All ages	477	26.8	28.3	27.6
Households with dependent children: Age 0-4	178	10.0	10.4	10.0
Households with dependent children and no adult in employment	100	5.6	4.7	3.4
Households with one person in household with long-term health problem or disability with dependent children	115	6.5	5.5	4.5

Table KS106EW

Families with dependent children	Number of families	% of all families		
		This Area	Bolsover	Derbyshire
Families with 1 dependent child	257	20.5	20.1	18.5
Families with 2 or more dependent children	217	17.3	20.0	20.7
Male lone parent families	11	0.9	1.4	1.3
Female lone parent families	106	8.4	9.4	8.6

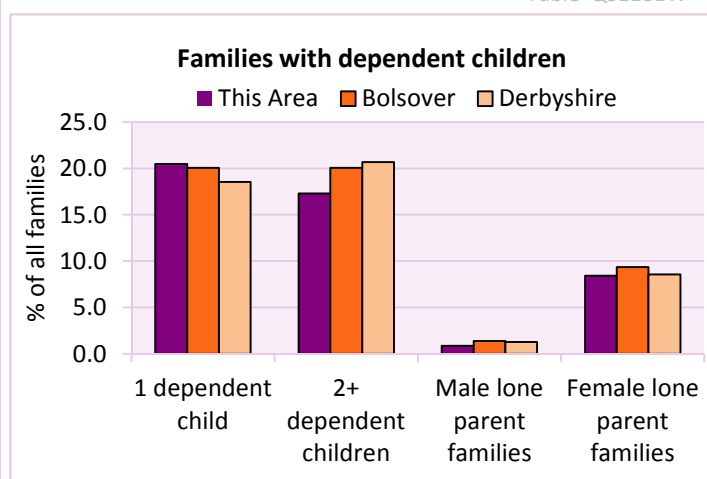
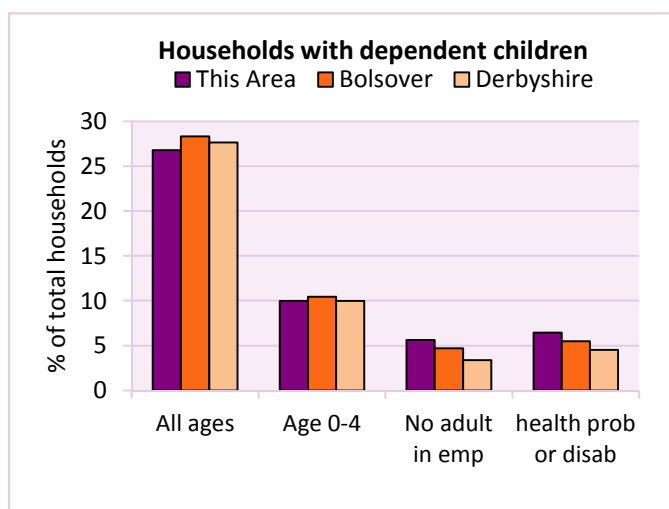
Table LC1114EW

Families with dependent children by employment status	Number of parents aged 16+	% of population 16+		
		This Area	Bolsover	Derbyshire
Couple families with dependent children:				
- 1 adult in employment	182	5.7	5.3	4.8
- 2 adults in employment	442	13.8	14.4	15.7
- No adult in employment	90	2.8	1.9	1.2
Lone parent families with dependent children:				
- 1 adult in employment	54	1.7	2.2	2.3
- No adult in employment	63	2.0	1.7	1.3

Table LC1601EW

Total dependent children	Dependent children		
	This Area	Bolsover	Derbyshire
Total dependent children	805	15,750	157,571

Table QS118EW



# 2011 Census: Households Profile

Scarcliffe

Area type and code  
Ward (E05003313)

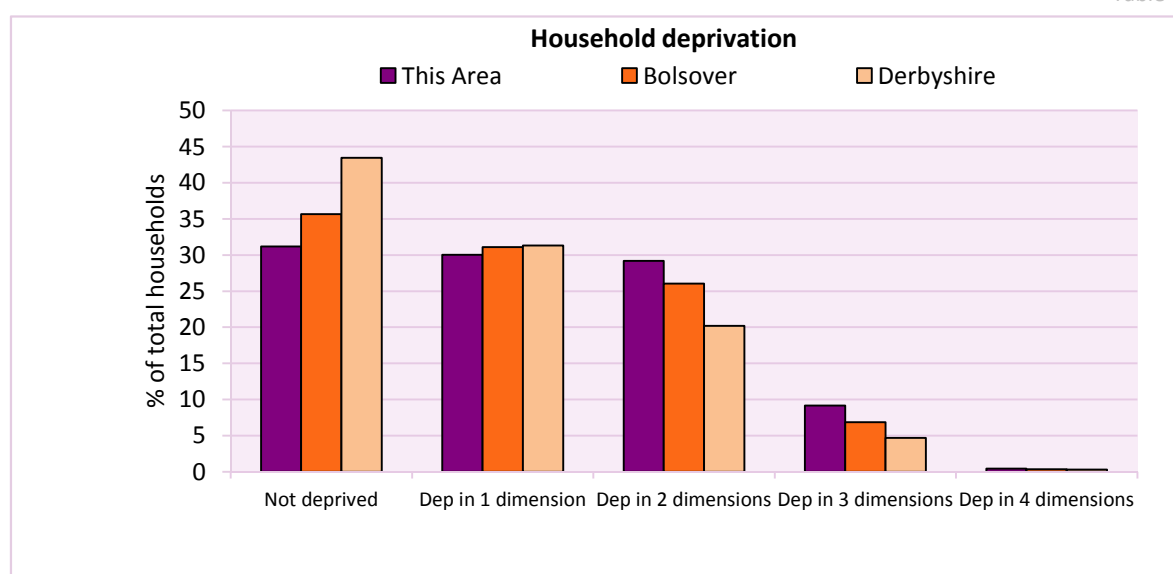
## Deprivation

The Census measure of deprivation uses the following four dimensions:

**Employment** - Where any member of the household who is not a full-time student is either unemployed or long-term sick; **Education** - Where no member of the household has at least a level 2 qualification, and no member of the household aged 16-18 is a full-time student; **Health and disability** - If any member of the household has 'bad or very bad' general health or has a long term health problem; and **Housing** - The household's accommodation is either overcrowded (with an occupancy rating -1 or less), is in a shared dwelling, or has no central heating. A household is classified as being deprived in one to four of these dimensions in any combination.

Household deprivation (Census classification)	Number of households	% of total households		
		This Area	Bolsover	Derbyshire
Not deprived in any dimension	555	31.2	35.6	43.5
Deprived in one dimension	535	30.0	31.1	31.3
Deprived in 2 dimensions	520	29.2	26.0	20.2
Deprived in 3 dimensions	163	9.2	6.9	4.7
Deprived in 4 dimensions	8	0.4	0.3	0.3

Table QS119EW



## Car availability

Car availability Number of cars or vans in household	Number of households	% of total households		
		This Area	Bolsover	Derbyshire
0	446	25.0	23.4	20.1
1	781	43.9	42.6	42.4
2	417	23.4	26.3	28.9
3	100	5.6	5.8	6.4
4+	37	2.1	1.9	2.2
<b>Total number of cars or vans</b>	<b>Number of cars/vans</b>	<b>Average number of cars per household</b>		
	2,071	This Area	Bolsover	Derbyshire
		1.2	1.2	1.3

Table KS404EW

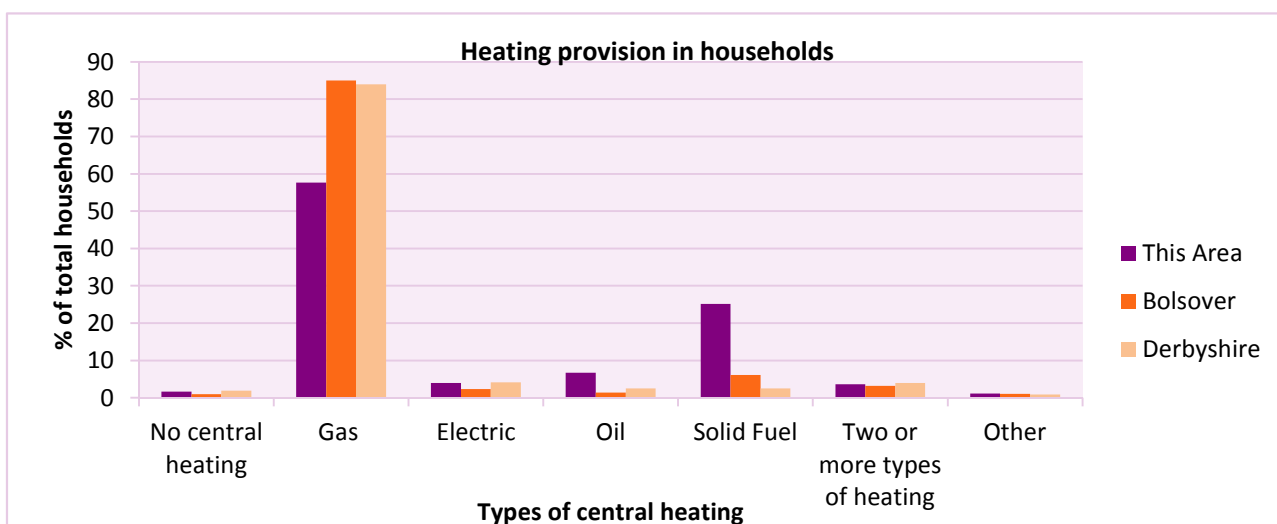
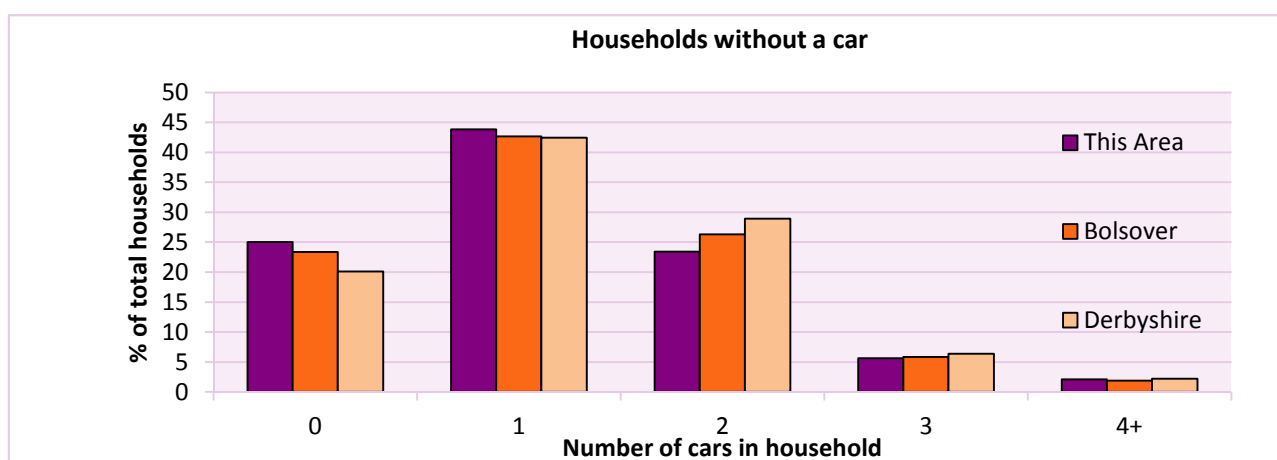
# 2011 Census: Households Profile

Scarcliffe

Area type and code  
Ward (E05003313)

Central heating provision in household	Number of households	% of households with one usual resident		
		This Area	Bolsover	Derbyshire
No central heating	30	1.7	1.0	2.0
Has Central Heating	1,751	98.3	99.0	98.0
<i>of which</i>				
- Gas	1,027	57.7	85.0	83.9
- Electric including storage heaters	71	4.0	2.3	4.2
- Oil	119	6.7	1.4	2.6
- Solid fuel (wood, coal)	448	25.2	6.1	2.5
- Other and more than one type of heating	86	4.8	4.2	4.8

Table QS415EW



For an **explanation** of the various terms used in these tables, please see the accompanying **Glossary**.

There is also a **Summary** profile, and there are other extension profiles covering the following topics:- **Population, Economic Activity, Equalities, Health, Households and Housing**.

**Profiles** in Adobe Acrobat (pdf) format can be downloaded from the Derbyshire Observatory web site, which also provides interactive maps and charts - <http://observatory.derbyshire.gov.uk>

Version: 2.0