

## Shirebrook Langwith

Area type and code  
Ward (E05003315)

### Total households

Total population resident in households	Total number of households	Total number of families in households
1,957	827	589

A family is defined as a group of people who are either a:

- married, same-sex civil partnership, or cohabiting couple, with or without child(ren)
- lone parent with child(ren)
- married, same-sex civil partnership, or cohabiting couple with grandchild(ren) but with no children present from the intervening generation
- single grandparent with grandchild(ren) but no children present from the intervening generation

Children in couple families need not belong to both members of the couple.

For single or couple grandparents with grandchildren present, the children of the grandparent(s) may also be present if they are not parents or grandparents of the youngest generation present.

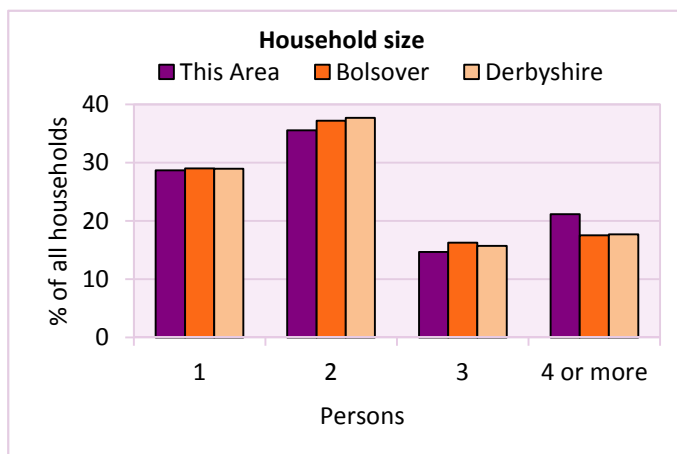
### Household size

Household size		% of total households		
Persons	Number of households	This Area	Bolsover	Derbyshire
1	237	28.7	29.0	28.9
2	294	35.6	37.2	37.7
3	121	14.6	16.3	15.7
4 or more	175	21.2	17.5	17.7

Table LC4404EW

Average household size		Average Household Size		
Persons	Number of households	This Area	Bolsover	Derbyshire
1,957	827	2.4	2.3	2.3

Table KS403EW



### Household composition

Household composition	Number of households	% of total households		
		This Area	Bolsover	Derbyshire
One person households:	237	28.7	29.0	28.9
- Pensioner	150	18.1	13.4	13.0
- Other	87	10.5	15.6	15.9
One family households:	433	52.4	56.1	57.2
- All pensioner	93	11.2	9.0	9.6
- Married couple households	249	30.1	35.1	36.4
- Cohabiting couple households	91	11.0	12.0	11.2
Lone parent households:	98	11.9	10.2	9.5
- with at least 1 dependent child	61	7.4	6.8	6.2
- all children non-dependent	37	4.5	3.4	3.3
Other households	59	7.1	4.7	4.4

Table KS105EW

# 2011 Census: Households Profile

Shirebrook Langwith

Area type and code  
Ward (E05003315)

## Dependent children

Households with dependent children	Number of households	% of total households		
		This Area	Bolsover	Derbyshire
Households with dependent children: All ages	243	29.4	28.3	27.6
Households with dependent children: Age 0-4	69	8.3	10.4	10.0
Households with dependent children and no adult in employment	57	6.9	4.7	3.4
Households with one person in household with long-term health problem or disability with dependent children	74	8.9	5.5	4.5

Table KS106EW

Families with dependent children	Number of families	% of all families		
		This Area	Bolsover	Derbyshire
Families with 1 dependent child	124	21.1	20.1	18.5
Families with 2 or more dependent children	116	19.7	20.0	20.7
Male lone parent families	12	2.0	1.4	1.3
Female lone parent families	65	11.0	9.4	8.6

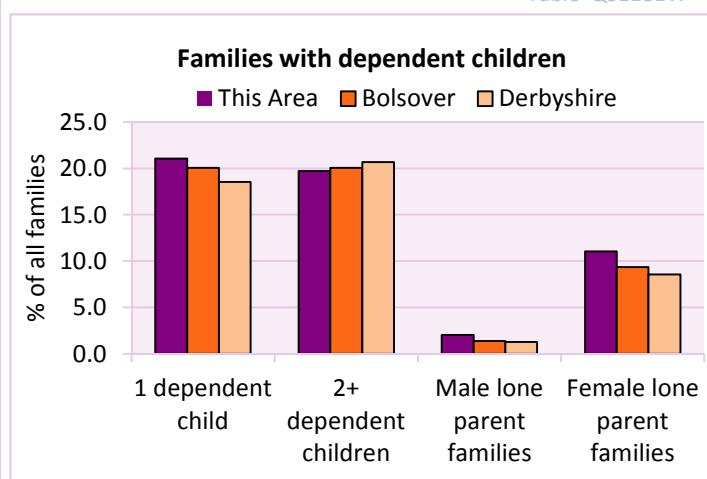
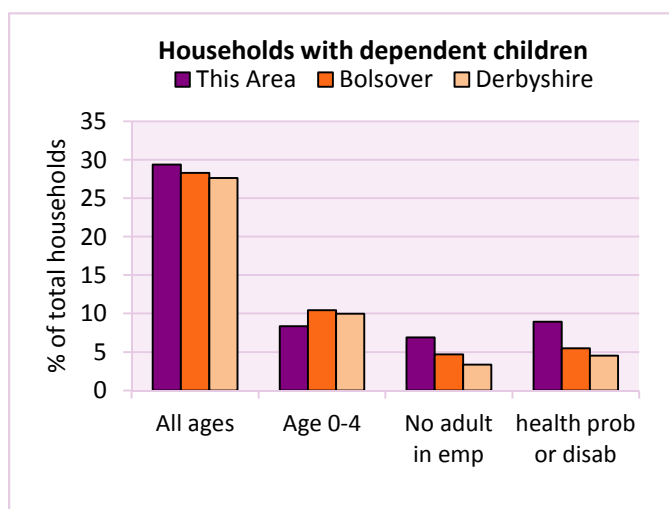
Table LC1114EW

Families with dependent children by employment status	Number of parents aged 16+	% of population 16+		
		This Area	Bolsover	Derbyshire
Couple families with dependent children:				
- 1 adult in employment	85	6.2	5.3	4.8
- 2 adults in employment	192	13.9	14.4	15.7
- No adult in employment	48	3.5	1.9	1.2
Lone parent families with dependent children:				
- 1 adult in employment	40	2.9	2.2	2.3
- No adult in employment	36	2.6	1.7	1.3

Table LC1601EW

Total dependent children	Dependent children		
	This Area	Bolsover	Derbyshire
Total dependent children	407	15,750	157,571

Table QS118EW



# 2011 Census: Households Profile

Shirebrook Langwith

Area type and code  
Ward (E05003315)

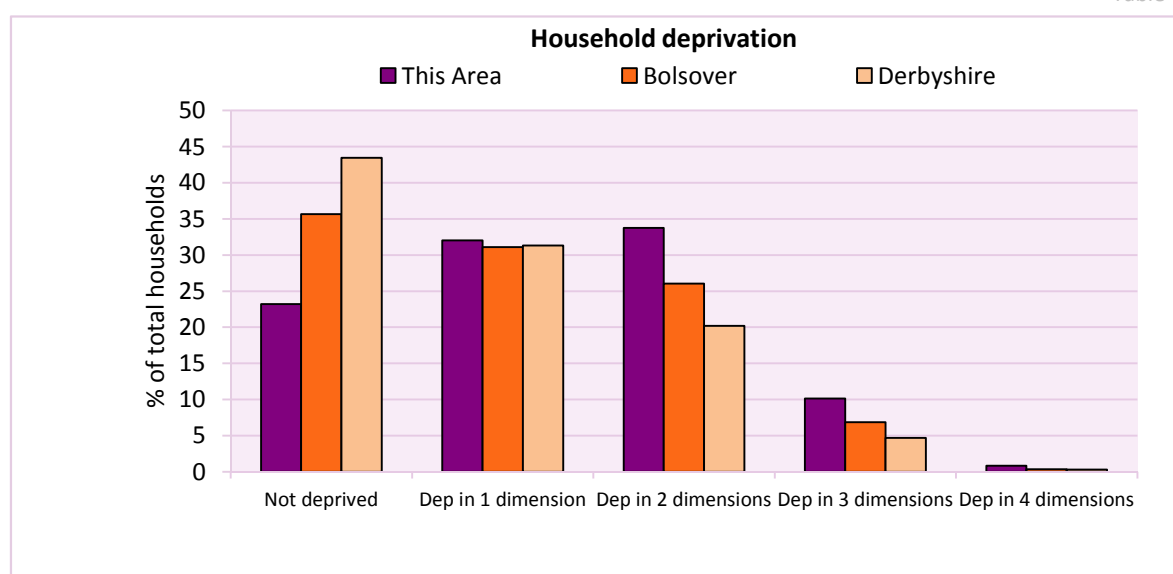
## Deprivation

The Census measure of deprivation uses the following four dimensions:

**Employment** - Where any member of the household who is not a full-time student is either unemployed or long-term sick; **Education** - Where no member of the household has at least a level 2 qualification, and no member of the household aged 16-18 is a full-time student; **Health and disability** - If any member of the household has 'bad or very bad' general health or has a long term health problem; and **Housing** - The household's accommodation is either overcrowded (with an occupancy rating -1 or less), is in a shared dwelling, or has no central heating. A household is classified as being deprived in one to four of these dimensions in any combination.

Household deprivation (Census classification)	Number of households	% of total households		
		This Area	Bolsover	Derbyshire
Not deprived in any dimension	192	23.2	35.6	43.5
Deprived in one dimension	265	32.0	31.1	31.3
Deprived in 2 dimensions	279	33.7	26.0	20.2
Deprived in 3 dimensions	84	10.2	6.9	4.7
Deprived in 4 dimensions	7	0.8	0.3	0.3

Table QS119EW



## Car availability

Car availability Number of cars or vans in household	Number of households	% of total households		
		This Area	Bolsover	Derbyshire
0	280	33.9	23.4	20.1
1	344	41.6	42.6	42.4
2	162	19.6	26.3	28.9
3	25	3.0	5.8	6.4
4+	16	1.9	1.9	2.2
<b>Total number of cars or vans</b>	<b>Number of cars/vans</b>	<b>Average number of cars per household</b>		
	826	This Area	Bolsover	Derbyshire
		1.0	1.2	1.3

Table KS404EW

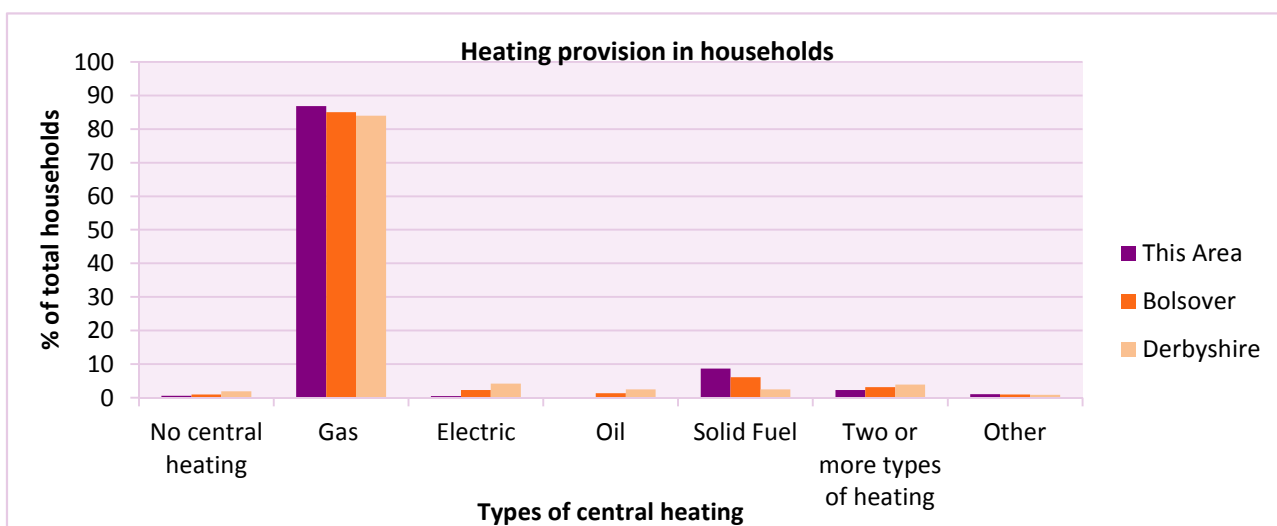
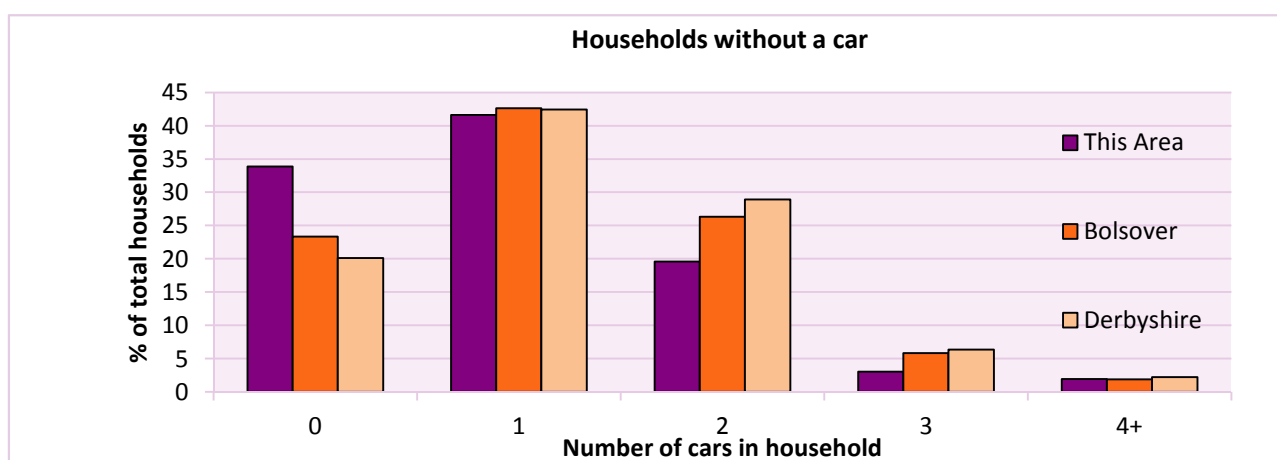
# 2011 Census: Households Profile

## Shirebrook Langwith

Area type and code  
Ward (E05003315)

Central heating provision in household	Number of households	% of households with one usual resident		
		This Area	Bolsover	Derbyshire
No central heating	5	0.6	1.0	2.0
Has Central Heating	822	99.4	99.0	98.0
<i>of which</i>				
- Gas	718	86.8	85.0	83.9
- Electric including storage heaters	4	0.5	2.3	4.2
- Oil	-	0.0	1.4	2.6
- Solid fuel (wood, coal)	72	8.7	6.1	2.5
- Other and more than one type of heating	28	3.4	4.2	4.8

Table QS415EW



For an **explanation** of the various terms used in these tables, please see the accompanying **Glossary**.

There is also a **Summary** profile, and there are other extension profiles covering the following topics:- **Population, Economic Activity, Equalities, Health, Households and Housing**.

**Profiles** in Adobe Acrobat (pdf) format can be downloaded from the Derbyshire Observatory web site, which also provides interactive maps and charts - <http://observatory.derbyshire.gov.uk>

Version: 2.0