

Hollingwood and Inkersall

Area type and code
Ward (E05003329)

Total households

Total population resident in households	Total number of households	Total number of families in households
7,634	3,159	2,365

A family is defined as a group of people who are either a:

- married, same-sex civil partnership, or cohabiting couple, with or without child(ren)
- lone parent with child(ren)
- married, same-sex civil partnership, or cohabiting couple with grandchild(ren) but with no children present from the intervening generation
- single grandparent with grandchild(ren) but no children present from the intervening generation

Children in couple families need not belong to both members of the couple.

For single or couple grandparents with grandchildren present, the children of the grandparent(s) may also be present if they are not parents or grandparents of the youngest generation present.

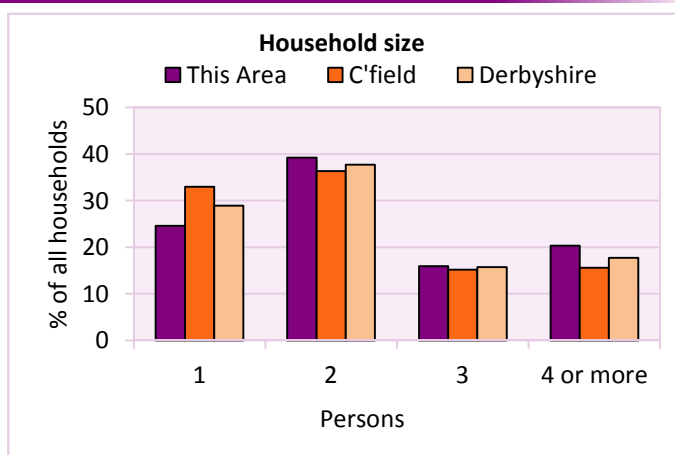
Household size

Persons	Number of households	% of total households		
		This Area	C'field	Derbyshire
1	776	24.6	32.9	28.9
2	1,238	39.2	36.3	37.7
3	503	15.9	15.2	15.7
4 or more	642	20.3	15.6	17.7

Table LC4404EW

Persons	Number of households	Average Household Size		
		This Area	C'field	Derbyshire
7,634	3,159	2.4	2.2	2.3

Table KS403EW



Household composition

Household composition	Number of households	% of total households		
		This Area	C'field	Derbyshire
One person households:	776	24.6	32.9	28.9
- Pensioner	388	12.3	13.5	13.0
- Other	388	12.3	19.4	15.9
One family households:	1,936	61.3	52.4	57.2
- All pensioner	327	10.4	9.0	9.6
- Married couple households	1,225	38.8	32.2	36.4
- Cohabiting couple households	384	12.2	11.2	11.2
Lone parent households:	297	9.4	10.5	9.5
- with at least 1 dependent child	193	6.1	7.0	6.2
- all children non-dependent	104	3.3	3.4	3.3
Other households	150	4.7	4.2	4.4

Table KS105EW

2011 Census: Households Profile

Hollingwood and Inkersall

Area type and code
Ward (E05003329)

Dependent children

Households with dependent children	Number of households	% of total households		
		This Area	C'field	Derbyshire
Households with dependent children: All ages	954	30.2	26.6	27.6
Households with dependent children: Age 0-4	367	11.6	9.9	10.0
Households with dependent children and no adult in employment	122	3.9	4.1	3.4
Households with one person in household with long-term health problem or disability with dependent children	169	5.3	4.7	4.5

Table KS106EW

Families with dependent children	Number of families	% of all families		
		This Area	C'field	Derbyshire
Families with 1 dependent child	430	18.2	19.7	18.5
Families with 2 or more dependent children	523	22.1	20.5	20.7
Male lone parent families	28	1.2	1.5	1.3
Female lone parent families	198	8.4	10.2	8.6

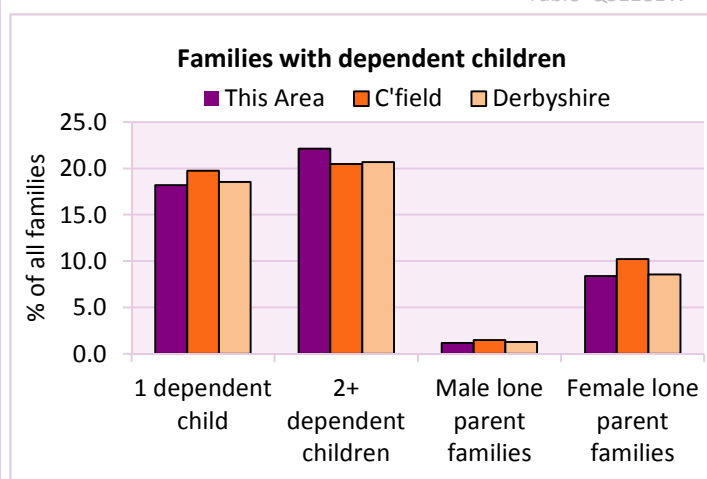
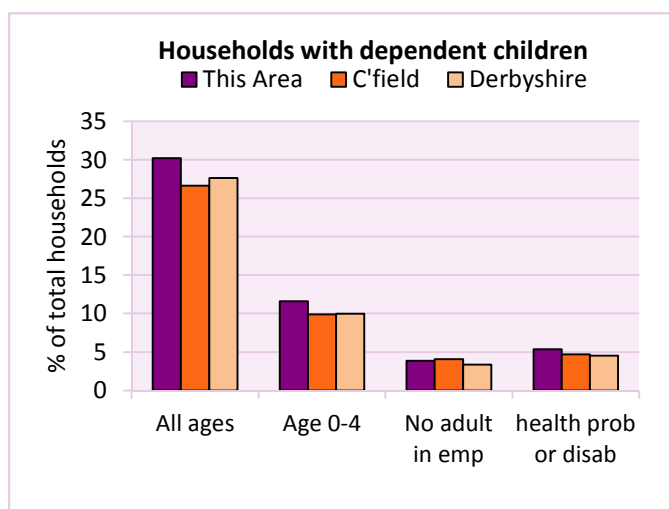
Table LC1114EW

Families with dependent children by employment status	Number of parents aged 16+	% of population 16+		
		This Area	C'field	Derbyshire
Couple families with dependent children:				
- 1 adult in employment	330	6.1	5.1	4.8
- 2 adults in employment	996	18.3	13.9	15.7
- No adult in employment	128	2.4	1.5	1.2
Lone parent families with dependent children:				
- 1 adult in employment	155	2.9	2.6	2.3
- No adult in employment	71	1.3	1.6	1.3

Table LC1601EW

Total dependent children	Dependent children		
	This Area	C'field	Derbyshire
Total dependent children	1,710	21,146	157,571

Table QS118EW



2011 Census: Households Profile

Hollingwood and Inkersall

Area type and code
Ward (E05003329)

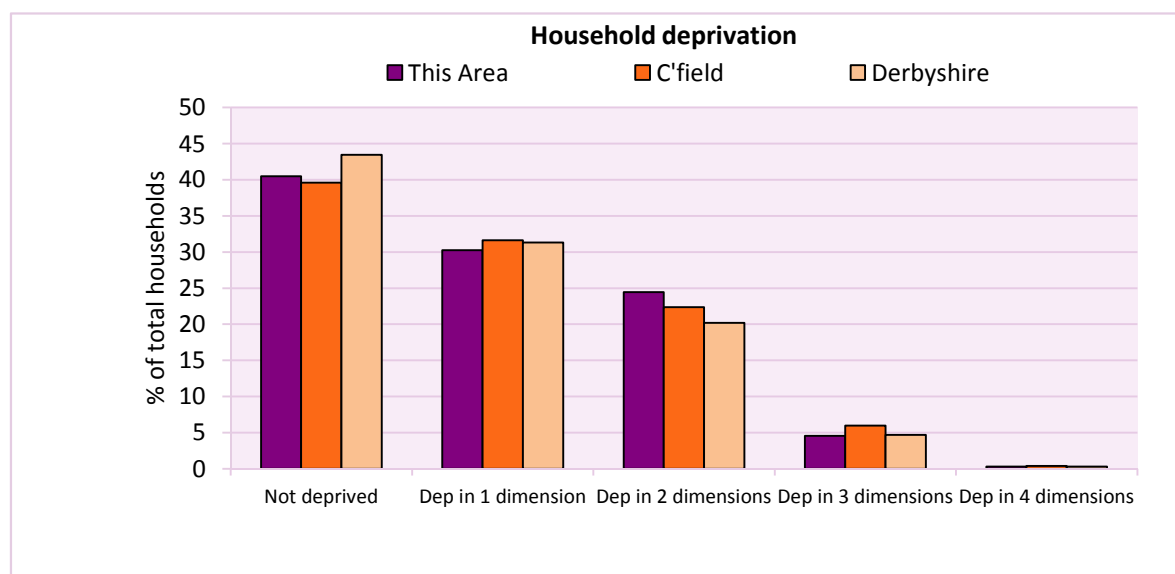
Deprivation

The Census measure of deprivation uses the following four dimensions:

Employment - Where any member of the household who is not a full-time student is either unemployed or long-term sick; **Education** - Where no member of the household has at least a level 2 qualification, and no member of the household aged 16-18 is a full-time student; **Health and disability** - If any member of the household has 'bad or very bad' general health or has a long term health problem; and **Housing** - The household's accommodation is either overcrowded (with an occupancy rating -1 or less), is in a shared dwelling, or has no central heating. A household is classified as being deprived in one to four of of these dimensions in any combination.

Household deprivation (Census classification)	Number of households	% of total households		
		This Area	C'field	Derbyshire
Not deprived in any dimension	1,279	40.5	39.6	43.5
Deprived in one dimension	955	30.2	31.6	31.3
Deprived in 2 dimensions	772	24.4	22.4	20.2
Deprived in 3 dimensions	144	4.6	6.0	4.7
Deprived in 4 dimensions	9	0.3	0.4	0.3

Table QS119EW



Car availability

Car availability Number of cars or vans in household	Number of households	% of total households		
		This Area	C'field	Derbyshire
0	673	21.3	27.1	20.1
1	1,433	45.4	43.6	42.4
2	824	26.1	23.3	28.9
3	170	5.4	4.6	6.4
4+	59	1.9	1.3	2.2
Total number of cars or vans	Number of cars/vans	Average number of cars per household		
	3,843	This Area	C'field	Derbyshire
		1.2	1.1	1.3

Table KS404EW

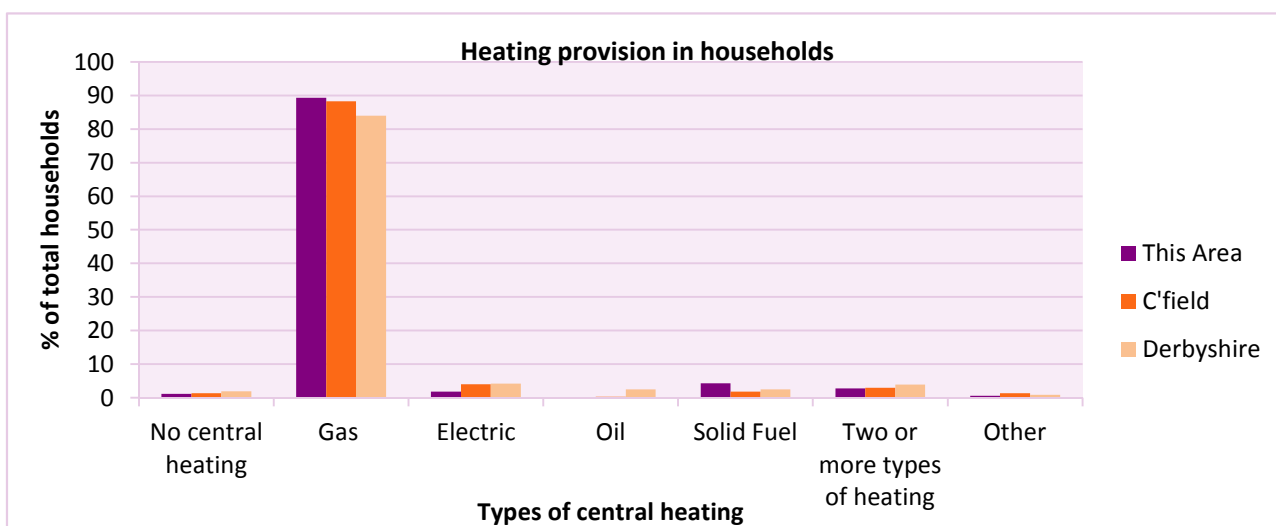
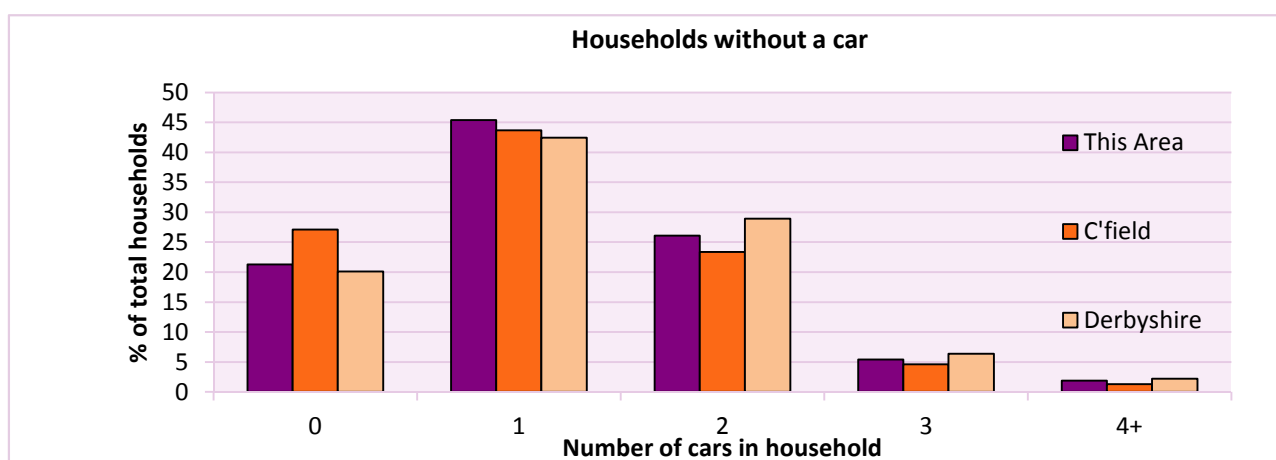
2011 Census: Households Profile

Hollingwood and Inkersall

Area type and code
Ward (E05003329)

Central heating provision in household	Number of households	% of households with one usual resident		
		This Area	C'field	Derbyshire
No central heating	36	1.1	1.3	2.0
Has Central Heating	3,123	98.9	98.7	98.0
<i>of which</i>				
- Gas	2,822	89.3	88.2	83.9
- Electric including storage heaters	57	1.8	4.0	4.2
- Oil	3	0.1	0.3	2.6
- Solid fuel (wood, coal)	136	4.3	1.8	2.5
- Other and more than one type of heating	105	3.3	4.3	4.8

Table QS415EW



For an **explanation** of the various terms used in these tables, please see the accompanying **Glossary**.

There is also a **Summary** profile, and there are other extension profiles covering the following topics:- **Population, Economic Activity, Equalities, Health, Households and Housing**.

Profiles in Adobe Acrobat (pdf) format can be downloaded from the Derbyshire Observatory web site, which also provides interactive maps and charts - <http://observatory.derbyshire.gov.uk>

Version: 2.0