

Lowgates and Woodthorpe

Area type and code
Ward (E05003333)

Total households

Total population resident in households	Total number of households	Total number of families in households
4,587	1,949	1,368

A family is defined as a group of people who are either a:

- married, same-sex civil partnership, or cohabiting couple, with or without child(ren)
- lone parent with child(ren)
- married, same-sex civil partnership, or cohabiting couple with grandchild(ren) but with no children present from the intervening generation
- single grandparent with grandchild(ren) but no children present from the intervening generation

Children in couple families need not belong to both members of the couple.

For single or couple grandparents with grandchildren present, the children of the grandparent(s) may also be present if they are not parents or grandparents of the youngest generation present.

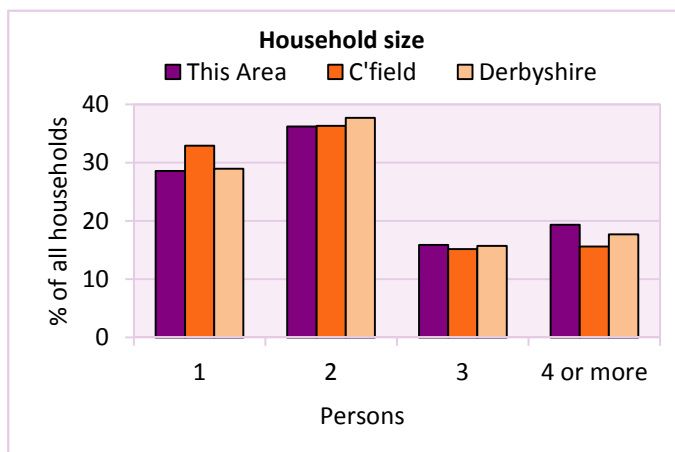
Household size

Household size				
Persons	Number of households	% of total households		
		This Area	C'field	Derbyshire
1	557	28.6	32.9	28.9
2	706	36.2	36.3	37.7
3	309	15.9	15.2	15.7
4 or more	377	19.3	15.6	17.7

Table LC4404EW

Average household size				
Persons	Number of households	Average Household Size		
		This Area	C'field	Derbyshire
4,587	1,949	2.4	2.2	2.3

Table KS403EW



Household composition

Household composition	Number of households	% of total households		
		This Area	C'field	Derbyshire
One person households:	557	28.6	32.9	28.9
- Pensioner	264	13.5	13.5	13.0
- Other	293	15.0	19.4	15.9
One family households:	1,065	54.6	52.4	57.2
- All pensioner	187	9.6	9.0	9.6
- Married couple households	629	32.3	32.2	36.4
- Cohabiting couple households	249	12.8	11.2	11.2
Lone parent households:	245	12.6	10.5	9.5
- with at least 1 dependent child	172	8.8	7.0	6.2
- all children non-dependent	73	3.7	3.4	3.3
Other households	82	4.2	4.2	4.4

Table KS105EW

2011 Census: Households Profile

Lowgates and Woodthorpe

Area type and code
Ward (E05003333)

Dependent children

Households with dependent children	Number of households	% of total households		
		This Area	C'field	Derbyshire
Households with dependent children: All ages	600	30.8	26.6	27.6
Households with dependent children: Age 0-4	221	11.3	9.9	10.0
Households with dependent children and no adult in employment	137	7.0	4.1	3.4
Households with one person in household with long-term health problem or disability with dependent children	138	7.1	4.7	4.5

Table KS106EW

Families with dependent children	Number of families	% of all families		
		This Area	C'field	Derbyshire
Families with 1 dependent child	274	20.0	19.7	18.5
Families with 2 or more dependent children	326	23.8	20.5	20.7
Male lone parent families	21	1.5	1.5	1.3
Female lone parent families	166	12.1	10.2	8.6

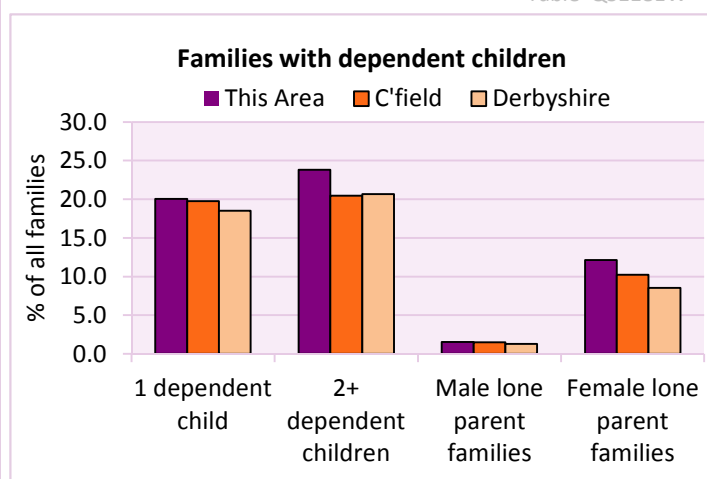
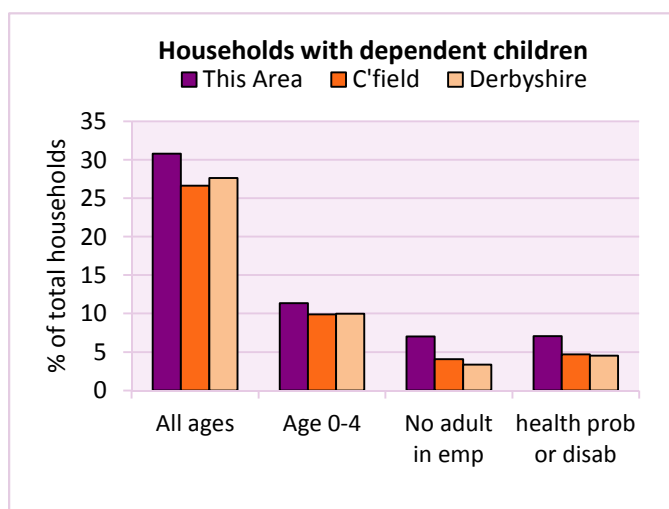
Table LC1114EW

Families with dependent children by employment status	Number of parents aged 16+	% of population 16+		
		This Area	C'field	Derbyshire
Couple families with dependent children:				
- 1 adult in employment	244	7.4	5.1	4.8
- 2 adults in employment	482	14.6	13.9	15.7
- No adult in employment	100	3.0	1.5	1.2
Lone parent families with dependent children:				
- 1 adult in employment	89	2.7	2.6	2.3
- No adult in employment	98	3.0	1.6	1.3

Table LC1601EW

Total dependent children	Dependent children		
	This Area	C'field	Derbyshire
Total dependent children	1,091	21,146	157,571

Table QS118EW



2011 Census: Households Profile

Lowgates and Woodthorpe

Area type and code
Ward (E05003333)

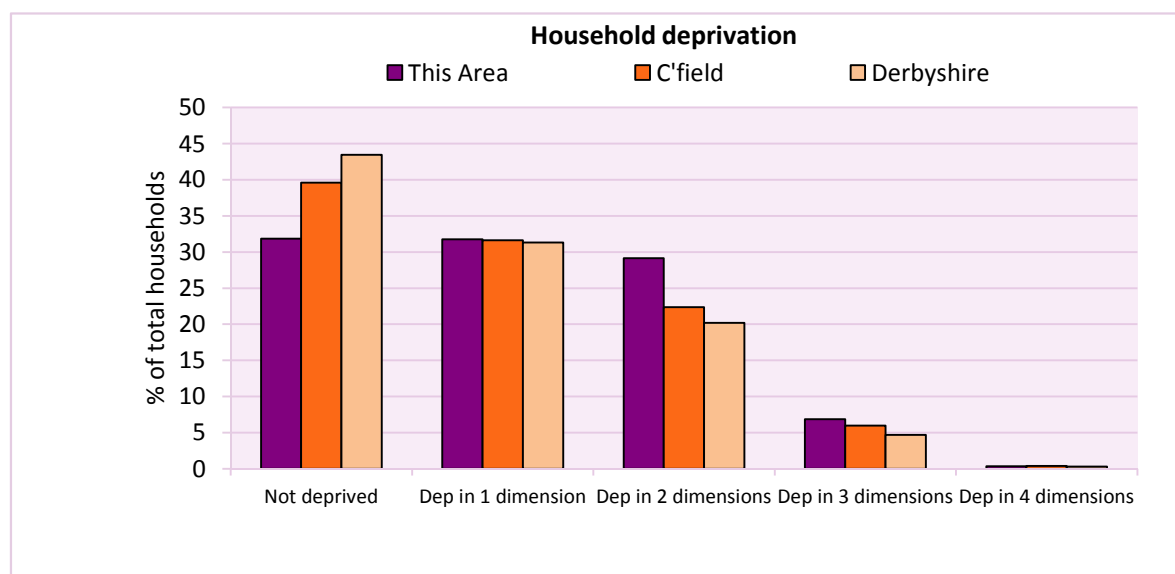
Deprivation

The Census measure of deprivation uses the following four dimensions:

Employment - Where any member of the household who is not a full-time student is either unemployed or long-term sick; **Education** - Where no member of the household has at least a level 2 qualification, and no member of the household aged 16-18 is a full-time student; **Health and disability** - If any member of the household has 'bad or very bad' general health or has a long term health problem; and **Housing** - The household's accommodation is either overcrowded (with an occupancy rating -1 or less), is in a shared dwelling, or has no central heating. A household is classified as being deprived in one to four of these dimensions in any combination.

Household deprivation (Census classification)	Number of households	% of total households		
		This Area	C'field	Derbyshire
Not deprived in any dimension	621	31.9	39.6	43.5
Deprived in one dimension	619	31.8	31.6	31.3
Deprived in 2 dimensions	568	29.1	22.4	20.2
Deprived in 3 dimensions	134	6.9	6.0	4.7
Deprived in 4 dimensions	7	0.4	0.4	0.3

Table QS119EW



Car availability

Car availability Number of cars or vans in household	Number of households	% of total households		
		This Area	C'field	Derbyshire
0	508	26.1	27.1	20.1
1	863	44.3	43.6	42.4
2	454	23.3	23.3	28.9
3	103	5.3	4.6	6.4
4+	21	1.1	1.3	2.2
Total number of cars or vans	Number of cars/vans	Average number of cars per household		
	2,190	This Area	C'field	Derbyshire
		1.1	1.1	1.3

Table KS404EW

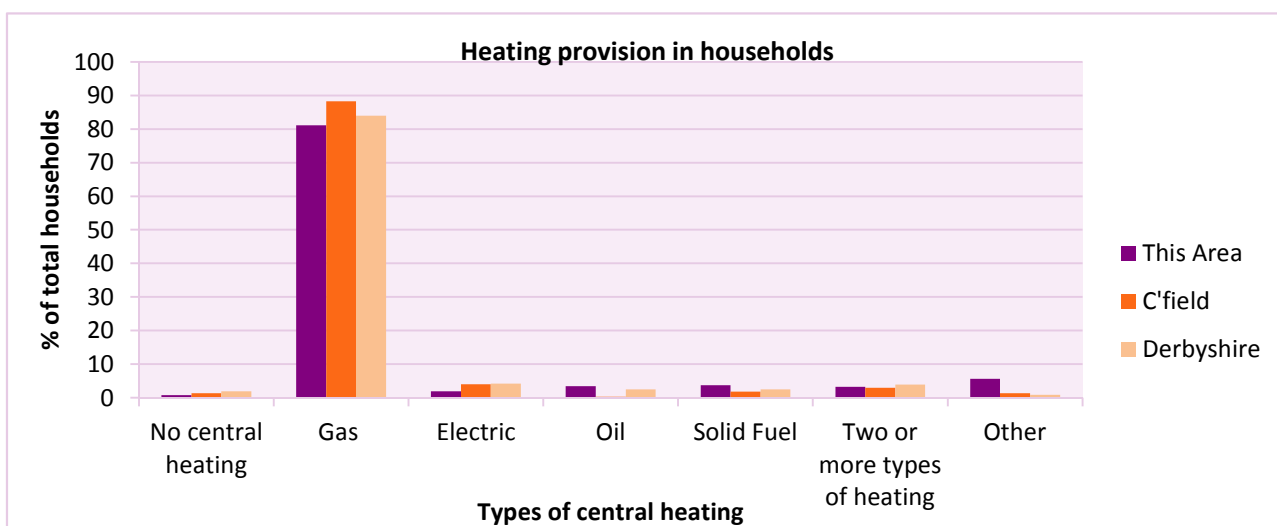
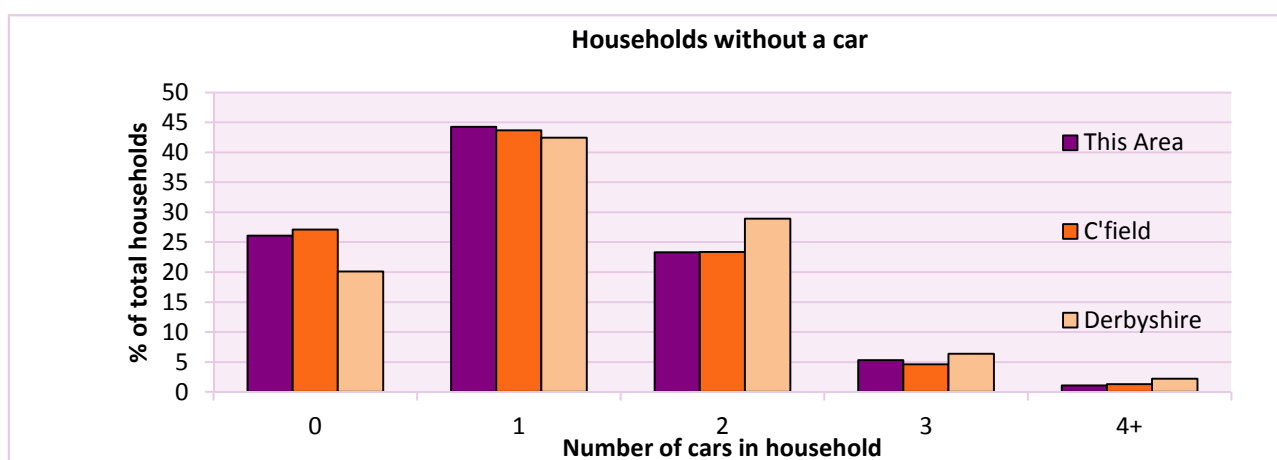
2011 Census: Households Profile

Lowgates and Woodthorpe

Area type and code
Ward (E05003333)

Central heating provision in household	Number of households	% of households with one usual resident		
		This Area	C'field	Derbyshire
No central heating	15	0.8	1.3	2.0
Has Central Heating	1,934	99.2	98.7	98.0
<i>of which</i>				
- Gas	1,581	81.1	88.2	83.9
- Electric including storage heaters	38	1.9	4.0	4.2
- Oil	67	3.4	0.3	2.6
- Solid fuel (wood, coal)	74	3.8	1.8	2.5
- Other and more than one type of heating	174	8.9	4.3	4.8

Table QS415EW



For an **explanation** of the various terms used in these tables, please see the accompanying **Glossary**.

There is also a **Summary** profile, and there are other extension profiles covering the following topics:- **Population, Economic Activity, Equalities, Health, Households and Housing**.

Profiles in Adobe Acrobat (pdf) format can be downloaded from the Derbyshire Observatory web site, which also provides interactive maps and charts - <http://observatory.derbyshire.gov.uk>

Version: 2.0