

Middlecroft and Poolsbrook

Area type and code
Ward (E05003334)

Total households

Total population resident in households	Total number of households	Total number of families in households
4,873	2,047	1,380

A family is defined as a group of people who are either a:

- married, same-sex civil partnership, or cohabiting couple, with or without child(ren)
- lone parent with child(ren)
- married, same-sex civil partnership, or cohabiting couple with grandchild(ren) but with no children present from the intervening generation
- single grandparent with grandchild(ren) but no children present from the intervening generation

Children in couple families need not belong to both members of the couple.

For single or couple grandparents with grandchildren present, the children of the grandparent(s) may also be present if they are not parents or grandparents of the youngest generation present.

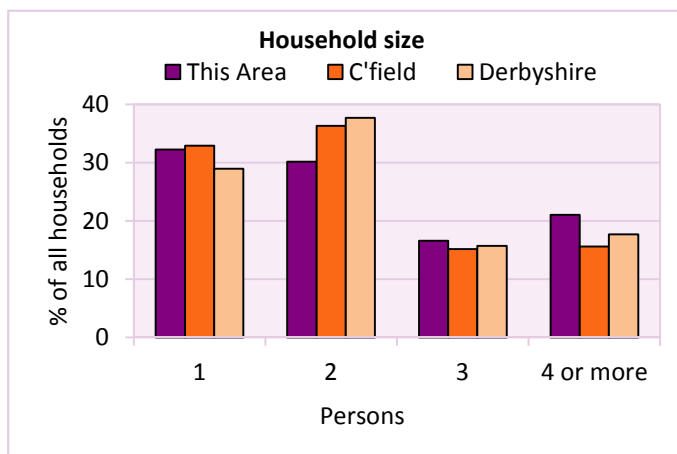
Household size

Household size				
Persons	Number of households	% of total households		
		This Area	C'field	Derbyshire
1	660	32.2	32.9	28.9
2	617	30.1	36.3	37.7
3	339	16.6	15.2	15.7
4 or more	431	21.1	15.6	17.7

Table LC4404EW

Average household size				
Persons	Number of households	Average Household Size		
		This Area	C'field	Derbyshire
4,873	2,047	2.4	2.2	2.3

Table KS403EW



Household composition

Household composition	Number of households	% of total households		
		This Area	C'field	Derbyshire
One person households:	660	32.2	32.9	28.9
- Pensioner	267	13.0	13.5	13.0
- Other	393	19.2	19.4	15.9
One family households:	962	47.0	52.4	57.2
- All pensioner	135	6.6	9.0	9.6
- Married couple households	578	28.2	32.2	36.4
- Cohabiting couple households	249	12.2	11.2	11.2
Lone parent households:	324	15.8	10.5	9.5
- with at least 1 dependent child	241	11.8	7.0	6.2
- all children non-dependent	83	4.1	3.4	3.3
Other households	101	4.9	4.2	4.4

Table KS105EW

2011 Census: Households Profile

Middlecroft and Poolsbrook

Area type and code
Ward (E05003334)

Dependent children

Households with dependent children	Number of households	% of total households		
		This Area	C'field	Derbyshire
Households with dependent children: All ages	698	34.1	26.6	27.6
Households with dependent children: Age 0-4	285	13.9	9.9	10.0
Households with dependent children and no adult in employment	165	8.1	4.1	3.4
Households with one person in household with long-term health problem or disability with dependent children	157	7.7	4.7	4.5

Table KS106EW

Families with dependent children	Number of families	% of all families		
		This Area	C'field	Derbyshire
Families with 1 dependent child	314	22.8	19.7	18.5
Families with 2 or more dependent children	382	27.7	20.5	20.7
Male lone parent families	30	2.2	1.5	1.3
Female lone parent families	238	17.2	10.2	8.6

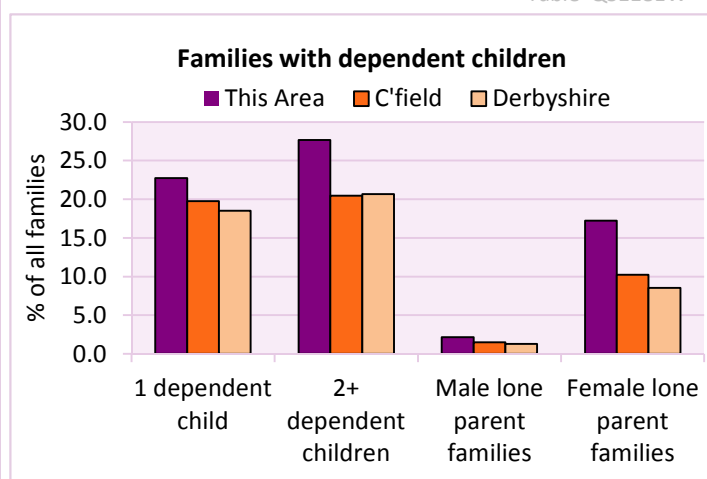
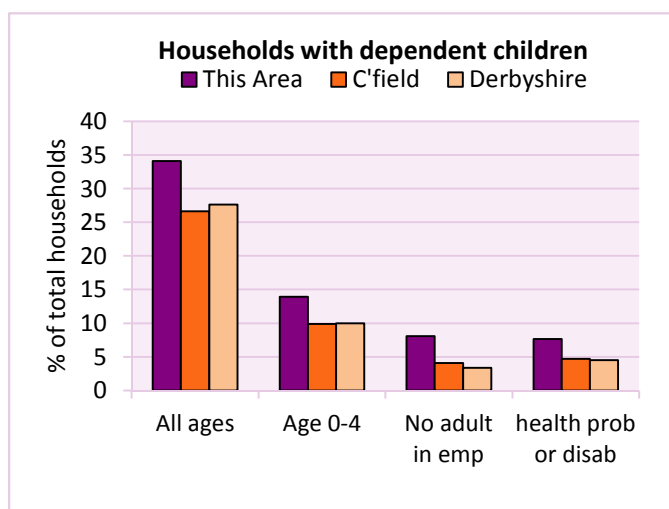
Table LC1114EW

Families with dependent children by employment status	Number of parents aged 16+	% of population 16+		
		This Area	C'field	Derbyshire
Couple families with dependent children:				
- 1 adult in employment	300	8.1	5.1	4.8
- 2 adults in employment	464	12.5	13.9	15.7
- No adult in employment	92	2.5	1.5	1.2
Lone parent families with dependent children:				
- 1 adult in employment	136	3.7	2.6	2.3
- No adult in employment	132	3.6	1.6	1.3

Table LC1601EW

Total dependent children	Dependent children		
	This Area	C'field	Derbyshire
Total dependent children	1,316	21,146	157,571

Table QS118EW



2011 Census: Households Profile

Middlecroft and Poolsbrook

Area type and code
Ward (E05003334)

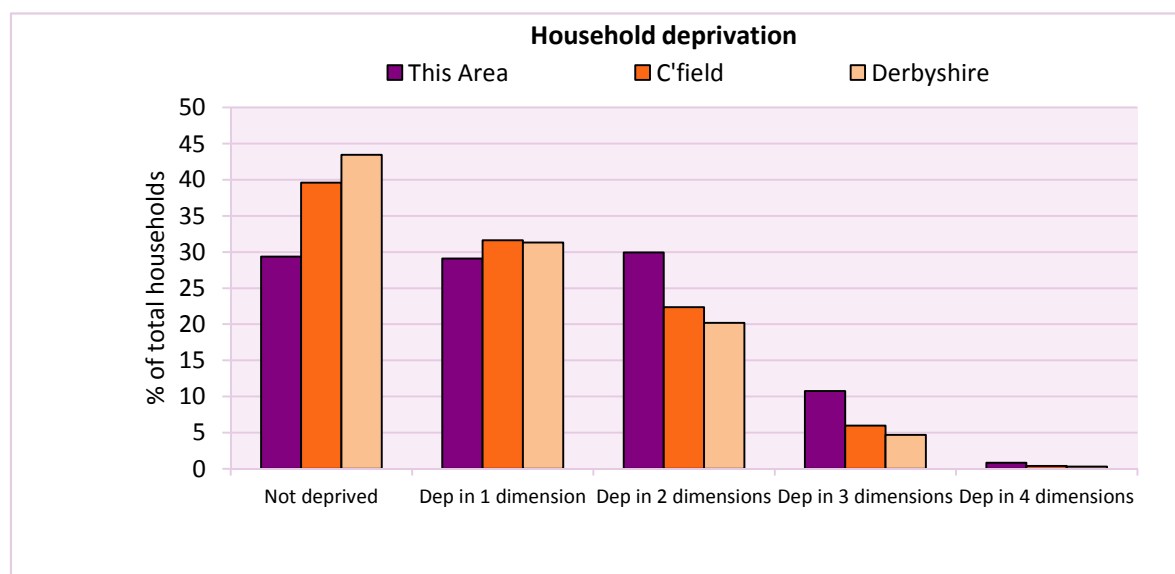
Deprivation

The Census measure of deprivation uses the following four dimensions:

Employment - Where any member of the household who is not a full-time student is either unemployed or long-term sick; **Education** - Where no member of the household has at least a level 2 qualification, and no member of the household aged 16-18 is a full-time student; **Health and disability** - If any member of the household has 'bad or very bad' general health or has a long term health problem; and **Housing** - The household's accommodation is either overcrowded (with an occupancy rating -1 or less), is in a shared dwelling, or has no central heating. A household is classified as being deprived in one to four of these dimensions in any combination.

Household deprivation (Census classification)	Number of households	% of total households		
		This Area	C'field	Derbyshire
Not deprived in any dimension	601	29.4	39.6	43.5
Deprived in one dimension	596	29.1	31.6	31.3
Deprived in 2 dimensions	613	29.9	22.4	20.2
Deprived in 3 dimensions	220	10.7	6.0	4.7
Deprived in 4 dimensions	17	0.8	0.4	0.3

Table QS119EW



Car availability

Car availability Number of cars or vans in household	Number of households	% of total households		
		This Area	C'field	Derbyshire
0	764	37.3	27.1	20.1
1	809	39.5	43.6	42.4
2	384	18.8	23.3	28.9
3	79	3.9	4.6	6.4
4+	11	0.5	1.3	2.2
Total number of cars or vans	Number of cars/vans	Average number of cars per household		
	1,865	This Area	C'field	Derbyshire
		0.9	1.1	1.3

Table KS404EW

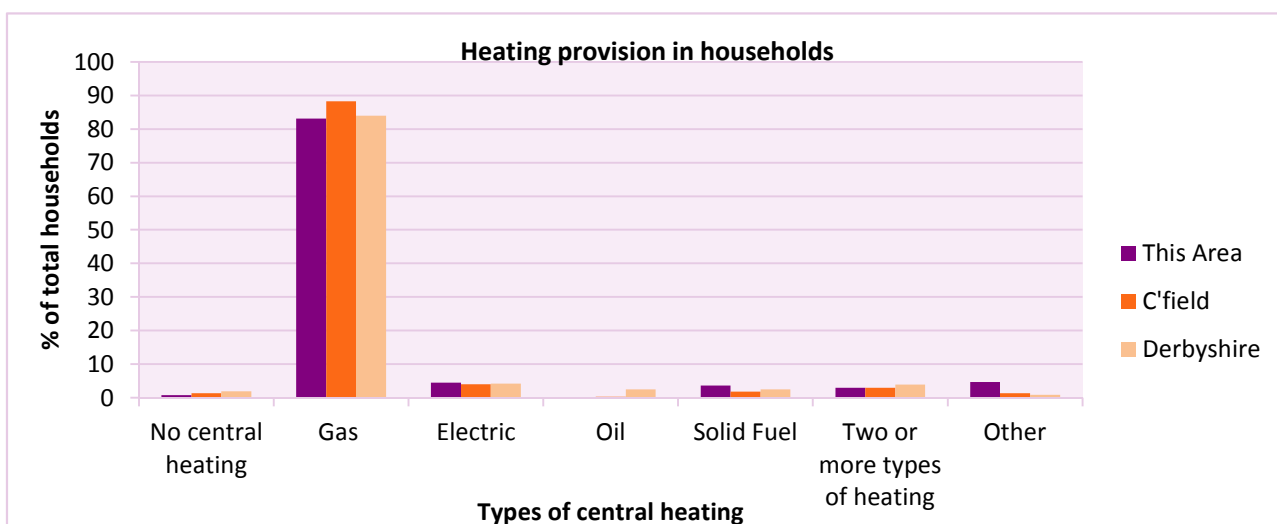
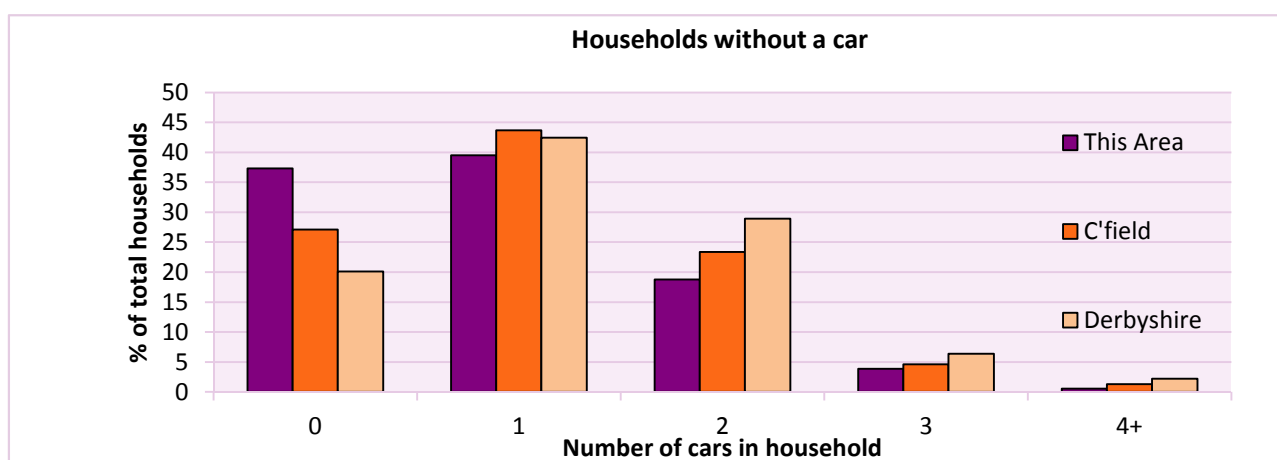
2011 Census: Households Profile

Middlecroft and Poolsbrook

Area type and code
Ward (E05003334)

Central heating provision in household	Number of households	% of households with one usual resident		
		This Area	C'field	Derbyshire
No central heating	16	0.8	1.3	2.0
Has Central Heating	2,031	99.2	98.7	98.0
<i>of which</i>				
- Gas	1,701	83.1	88.2	83.9
- Electric including storage heaters	93	4.5	4.0	4.2
- Oil	5	0.2	0.3	2.6
- Solid fuel (wood, coal)	74	3.6	1.8	2.5
- Other and more than one type of heating	158	7.7	4.3	4.8

Table QS415EW



For an **explanation** of the various terms used in these tables, please see the accompanying **Glossary**.

There is also a **Summary** profile, and there are other extension profiles covering the following topics:- **Population, Economic Activity, Equalities, Health, Households and Housing**.

Profiles in Adobe Acrobat (pdf) format can be downloaded from the Derbyshire Observatory web site, which also provides interactive maps and charts - <http://observatory.derbyshire.gov.uk>

Version: 2.0