

## Ashbourne South

Area type and code  
Ward (E05003343)

### Total households

Total population resident in households	Total number of households	Total number of families in households
4,734	2,027	1,426

A family is defined as a group of people who are either a:

- married, same-sex civil partnership, or cohabiting couple, with or without child(ren)
- lone parent with child(ren)
- married, same-sex civil partnership, or cohabiting couple with grandchild(ren) but with no children present from the intervening generation
- single grandparent with grandchild(ren) but no children present from the intervening generation

Children in couple families need not belong to both members of the couple.

For single or couple grandparents with grandchildren present, the children of the grandparent(s) may also be present if they are not parents or grandparents of the youngest generation present.

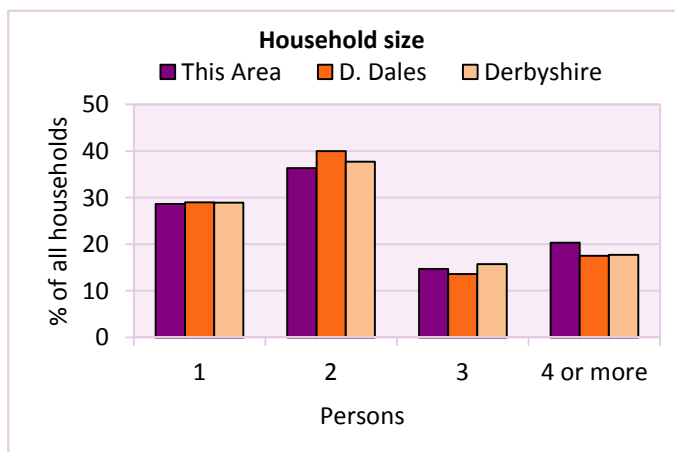
### Household size

Household size		% of total households		
Persons	Number of households	This Area	D. Dales	Derbyshire
		1	580	28.6
2	737	36.4	40.0	37.7
3	298	14.7	13.6	15.7
4 or more	412	20.3	17.5	17.7

Table LC4404EW

Average household size		Average Household Size		
Persons	Number of households	This Area	D. Dales	Derbyshire
		4,734	2,027	2.3

Table KS403EW



### Household composition

Household composition	Number of households	% of total households		
		This Area	D. Dales	Derbyshire
One person households:	580	28.6	28.9	28.9
- Pensioner	287	14.2	15.1	13.0
- Other	293	14.5	13.8	15.9
One family households:	1,189	58.7	59.4	57.2
- All pensioner	177	8.7	11.8	9.6
- Married couple households	762	37.6	38.7	36.4
- Cohabiting couple households	250	12.3	8.9	11.2
Lone parent households:	192	9.5	7.4	9.5
- with at least 1 dependent child	136	6.7	4.5	6.2
- all children non-dependent	56	2.8	2.9	3.3
Other households	66	3.3	4.2	4.4

Table KS105EW

# 2011 Census: Households Profile

Ashbourne South

Area type and code  
Ward (E05003343)

## Dependent children

Households with dependent children	Number of households	% of total households		
		This Area	D. Dales	Derbyshire
Households with dependent children: All ages	640	31.6	24.9	27.6
Households with dependent children: Age 0-4	220	10.9	7.9	10.0
Households with dependent children and no adult in employment	64	3.2	1.8	3.4
Households with one person in household with long-term health problem or disability with dependent children	79	3.9	3.7	4.5

Table KS106EW

Families with dependent children	Number of families	% of all families		
		This Area	D. Dales	Derbyshire
Families with 1 dependent child	277	19.4	15.0	18.5
Families with 2 or more dependent children	361	25.3	20.5	20.7
Male lone parent families	12	0.8	1.1	1.3
Female lone parent families	133	9.3	5.9	8.6

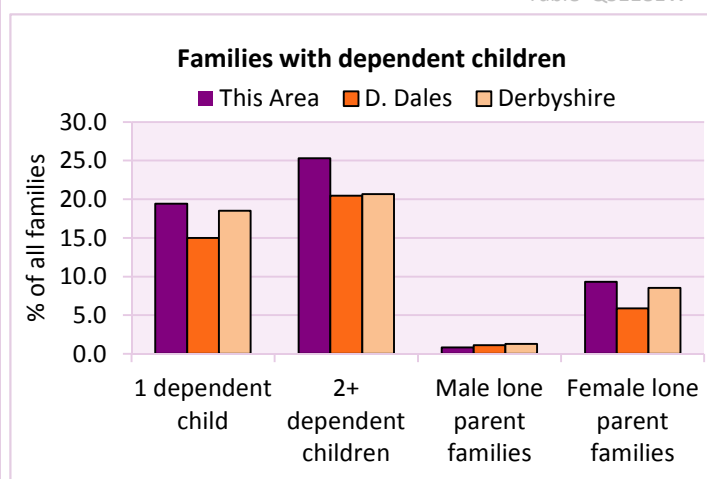
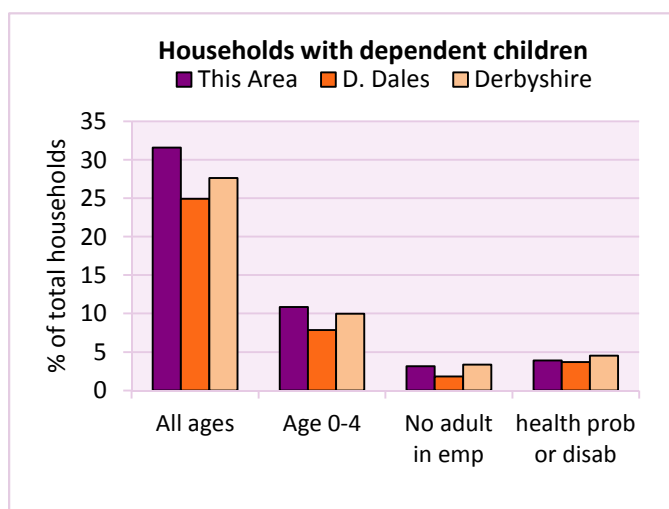
Table LC1114EW

Families with dependent children by employment status	Number of parents aged 16+	% of population 16+		
		This Area	D. Dales	Derbyshire
Couple families with dependent children:				
- 1 adult in employment	196	6.3	4.1	4.8
- 2 adults in employment	754	24.1	15.8	15.7
- No adult in employment	36	1.2	0.7	1.2
Lone parent families with dependent children:				
- 1 adult in employment	95	3.0	1.8	2.3
- No adult in employment	50	1.6	0.7	1.3

Table LC1601EW

Total dependent children	Dependent children		
	This Area	D. Dales	Derbyshire
Total dependent children	1,120	13,607	157,571

Table QS118EW



# 2011 Census: Households Profile

Ashbourne South

Area type and code  
Ward (E05003343)

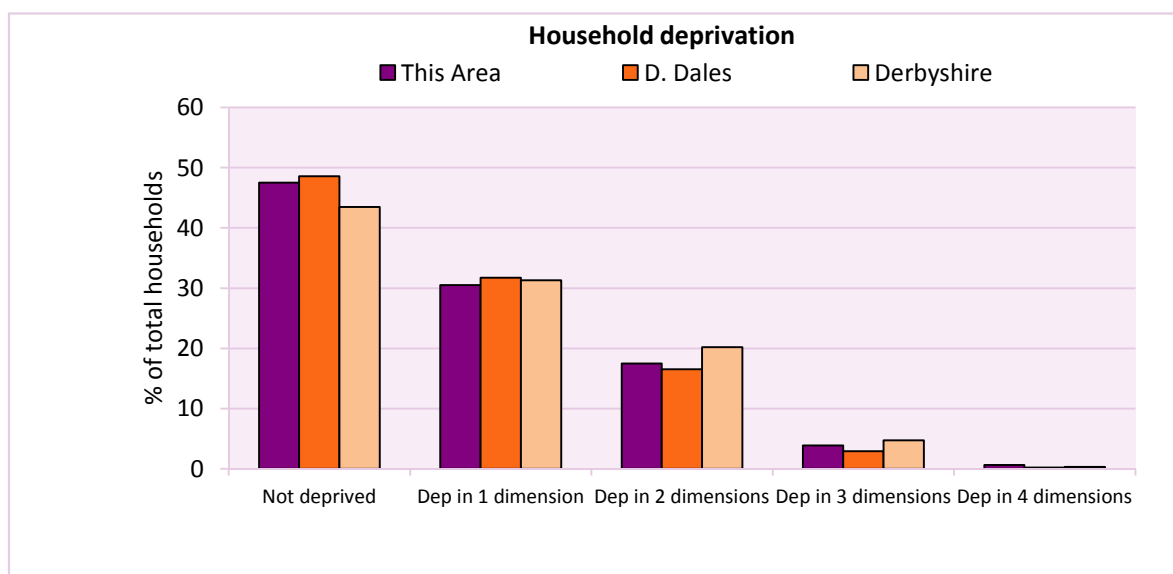
## Deprivation

The Census measure of deprivation uses the following four dimensions:

**Employment** - Where any member of the household who is not a full-time student is either unemployed or long-term sick; **Education** - Where no member of the household has at least a level 2 qualification, and no member of the household aged 16-18 is a full-time student; **Health and disability** - If any member of the household has 'bad or very bad' general health or has a long term health problem; and **Housing** - The household's accommodation is either overcrowded (with an occupancy rating -1 or less), is in a shared dwelling, or has no central heating. A household is classified as being deprived in one to four of these dimensions in any combination.

Household deprivation (Census classification)	Number of households	% of total households		
		This Area	D. Dales	Derbyshire
Not deprived in any dimension	963	47.5	48.6	43.5
Deprived in one dimension	618	30.5	31.7	31.3
Deprived in 2 dimensions	354	17.5	16.5	20.2
Deprived in 3 dimensions	79	3.9	2.9	4.7
Deprived in 4 dimensions	13	0.6	0.2	0.3

Table QS119EW



## Car availability

Car availability Number of cars or vans in household	Number of households	% of total households		
		This Area	D. Dales	Derbyshire
0	439	21.7	14.8	20.1
1	843	41.6	40.3	42.4
2	587	29.0	33.3	28.9
3	121	6.0	8.2	6.4
4+	37	1.8	3.5	2.2
<b>Total number of cars or vans</b>	<b>Number of cars/vans</b>	<b>Average number of cars per household</b>		
	2,542	This Area	D. Dales	Derbyshire
		1.3	1.5	1.3

Table KS404EW

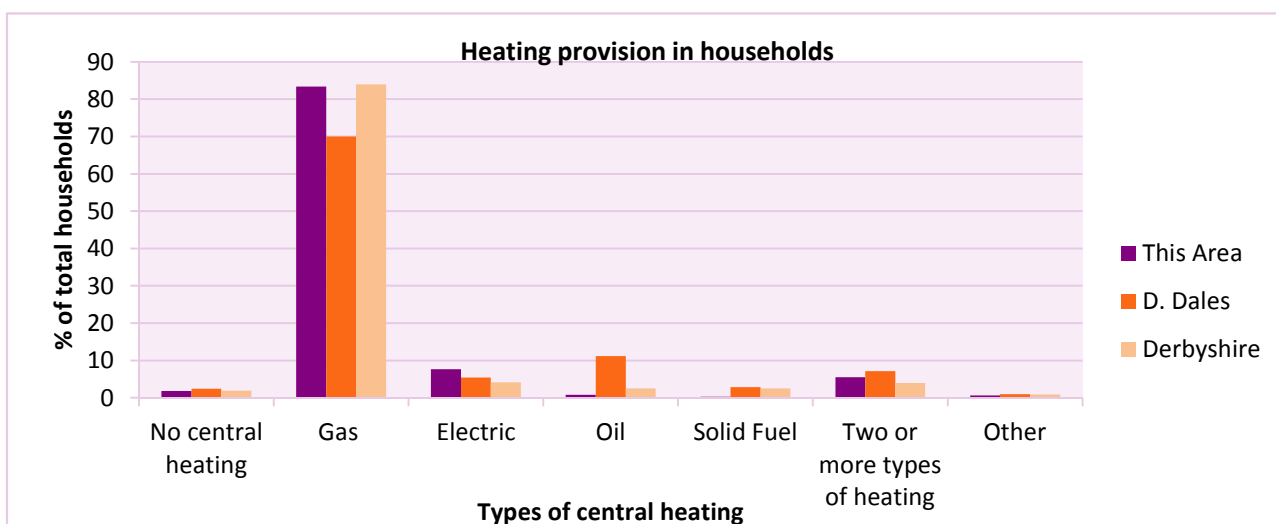
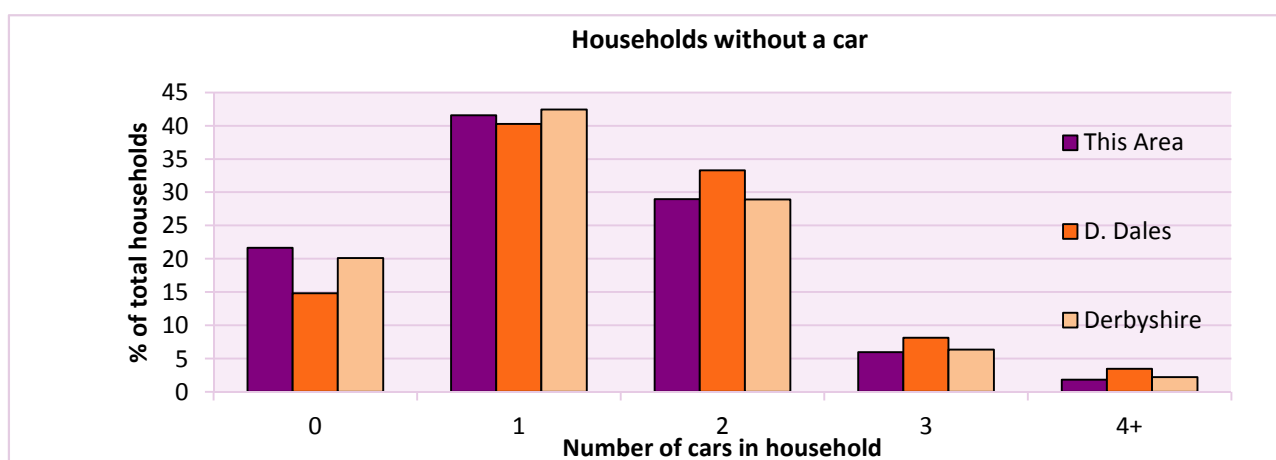
# 2011 Census: Households Profile

## Ashbourne South

Area type and code  
Ward (E05003343)

Central heating provision in household	Number of households	% of households with one usual resident		
		This Area	D. Dales	Derbyshire
No central heating	37	1.8	2.4	2.0
Has Central Heating	1,990	98.2	97.6	98.0
<i>of which</i>				
- Gas	1,689	83.3	70.0	83.9
- Electric including storage heaters	156	7.7	5.5	4.2
- Oil	17	0.8	11.2	2.6
- Solid fuel (wood, coal)	5	0.2	2.8	2.5
- Other and more than one type of heating	123	6.1	8.1	4.8

Table QS415EW



For an **explanation** of the various terms used in these tables, please see the accompanying **Glossary**.

There is also a **Summary** profile, and there are other extension profiles covering the following topics:- **Population, Economic Activity, Equalities, Health, Households and Housing**.

**Profiles** in Adobe Acrobat (pdf) format can be downloaded from the Derbyshire Observatory web site, which also provides interactive maps and charts - <http://observatory.derbyshire.gov.uk>

Version: 2.0