

## Carsington Water

Area type and code  
Ward (E05003348)

### Total households

Total population resident in households	Total number of households	Total number of families in households
1,877	781	596

A family is defined as a group of people who are either a:

- married, same-sex civil partnership, or cohabiting couple, with or without child(ren)
- lone parent with child(ren)
- married, same-sex civil partnership, or cohabiting couple with grandchild(ren) but with no children present from the intervening generation
- single grandparent with grandchild(ren) but no children present from the intervening generation

Children in couple families need not belong to both members of the couple.

For single or couple grandparents with grandchildren present, the children of the grandparent(s) may also be present if they are not parents or grandparents of the youngest generation present.

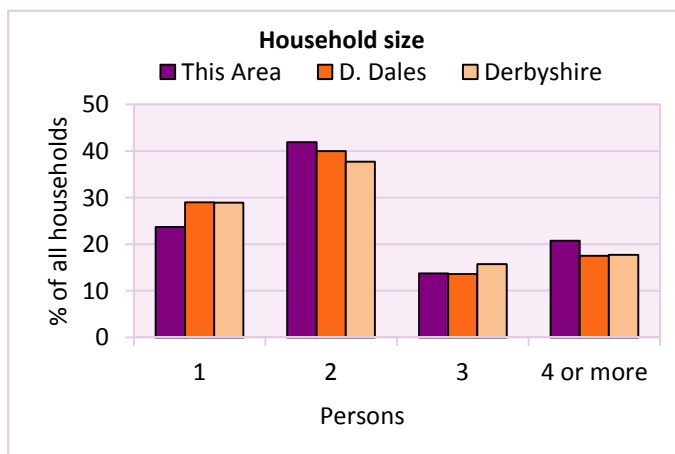
### Household size

Persons	Number of households	% of total households		
		This Area	D. Dales	Derbyshire
1	185	23.7	28.9	28.9
2	327	41.9	40.0	37.7
3	107	13.7	13.6	15.7
4 or more	162	20.7	17.5	17.7

Table LC4404EW

Persons	Number of households	Average Household Size		
		This Area	D. Dales	Derbyshire
1,877	781	2.4	2.3	2.3

Table KS403EW



### Household composition

Household composition	Number of households	% of total households		
		This Area	D. Dales	Derbyshire
One person households:	185	23.7	28.9	28.9
- Pensioner	78	10.0	15.1	13.0
- Other	107	13.7	13.8	15.9
One family households:	512	65.6	59.4	57.2
- All pensioner	98	12.5	11.8	9.6
- Married couple households	341	43.7	38.7	36.4
- Cohabiting couple households	73	9.3	8.9	11.2
Lone parent households:	47	6.0	7.4	9.5
- with at least 1 dependent child	27	3.5	4.5	6.2
- all children non-dependent	20	2.6	2.9	3.3
Other households	37	4.7	4.2	4.4

Table KS105EW

# 2011 Census: Households Profile

Carsington Water

Area type and code  
Ward (E05003348)

## Dependent children

Households with dependent children	Number of households	% of total households		
		This Area	D. Dales	Derbyshire
Households with dependent children: All ages	209	26.8	24.9	27.6
Households with dependent children: Age 0-4	69	8.8	7.9	10.0
Households with dependent children and no adult in employment	16	2.0	1.8	3.4
Households with one person in household with long-term health problem or disability with dependent children	29	3.7	3.7	4.5

Table KS106EW

Families with dependent children	Number of families	% of all families		
		This Area	D. Dales	Derbyshire
Families with 1 dependent child	79	13.3	15.0	18.5
Families with 2 or more dependent children	130	21.8	20.5	20.7
Male lone parent families	4	0.7	1.1	1.3
Female lone parent families	28	4.7	5.9	8.6

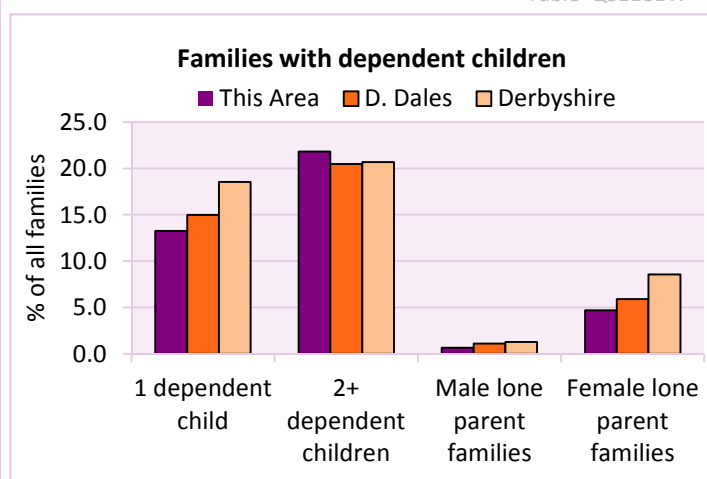
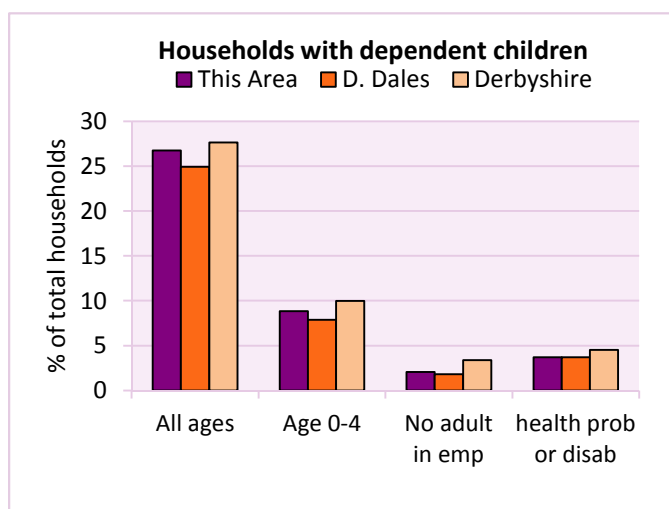
Table LC1114EW

Families with dependent children by employment status	Number of parents aged 16+	% of population 16+		
		This Area	D. Dales	Derbyshire
Couple families with dependent children:				
- 1 adult in employment	76	4.9	4.1	4.8
- 2 adults in employment	268	17.2	15.8	15.7
- No adult in employment	10	0.6	0.7	1.2
Lone parent families with dependent children:				
- 1 adult in employment	21	1.3	1.8	2.3
- No adult in employment	11	0.7	0.7	1.3

Table LC1601EW

Total dependent children	Dependent children		
	This Area	D. Dales	Derbyshire
Total dependent children	388	13,607	157,571

Table QS118EW



# 2011 Census: Households Profile

Carsington Water

Area type and code  
Ward (E05003348)

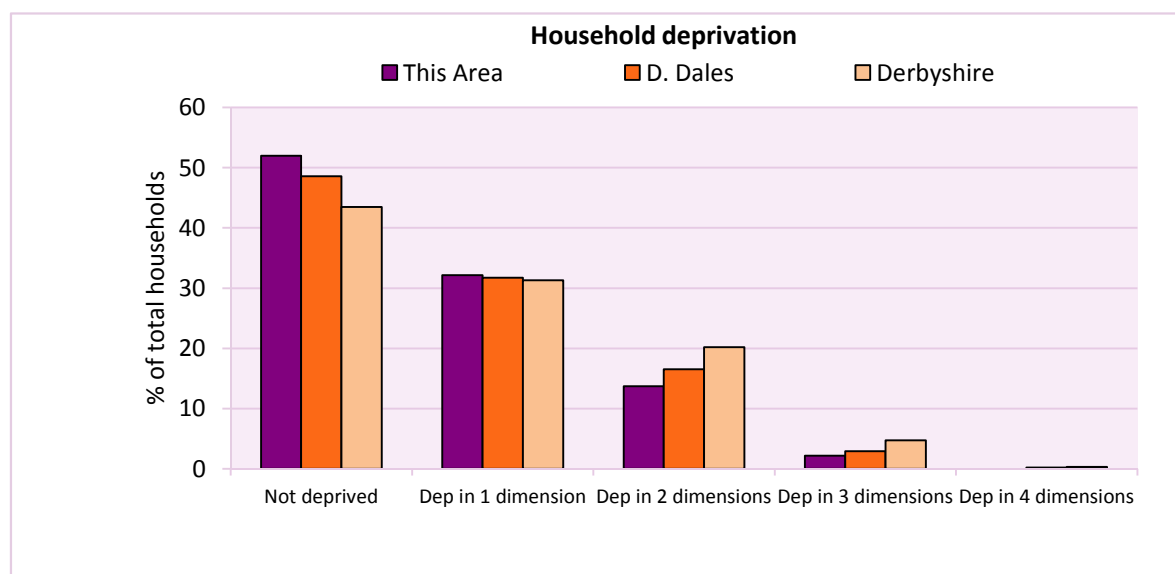
## Deprivation

The Census measure of deprivation uses the following four dimensions:

**Employment** - Where any member of the household who is not a full-time student is either unemployed or long-term sick; **Education** - Where no member of the household has at least a level 2 qualification, and no member of the household aged 16-18 is a full-time student; **Health and disability** - If any member of the household has 'bad or very bad' general health or has a long term health problem; and **Housing** - The household's accommodation is either overcrowded (with an occupancy rating -1 or less), is in a shared dwelling, or has no central heating. A household is classified as being deprived in one to four of these dimensions in any combination.

Household deprivation (Census classification)	Number of households	% of total households		
		This Area	D. Dales	Derbyshire
Not deprived in any dimension	406	52.0	48.6	43.5
Deprived in one dimension	251	32.1	31.7	31.3
Deprived in 2 dimensions	107	13.7	16.5	20.2
Deprived in 3 dimensions	17	2.2	2.9	4.7
Deprived in 4 dimensions	0	0.0	0.2	0.3

Table QS119EW



## Car availability

Car availability Number of cars or vans in household	Number of households	% of total households		
		This Area	D. Dales	Derbyshire
0	41	5.2	14.8	20.1
1	276	35.3	40.3	42.4
2	331	42.4	33.3	28.9
3	91	11.7	8.2	6.4
4+	42	5.4	3.5	2.2
<b>Total number of cars or vans</b>	<b>Number of cars/vans</b>	<b>Average number of cars per household</b>		
	1,401	This Area	D. Dales	Derbyshire
		1.8	1.5	1.3

Table KS404EW

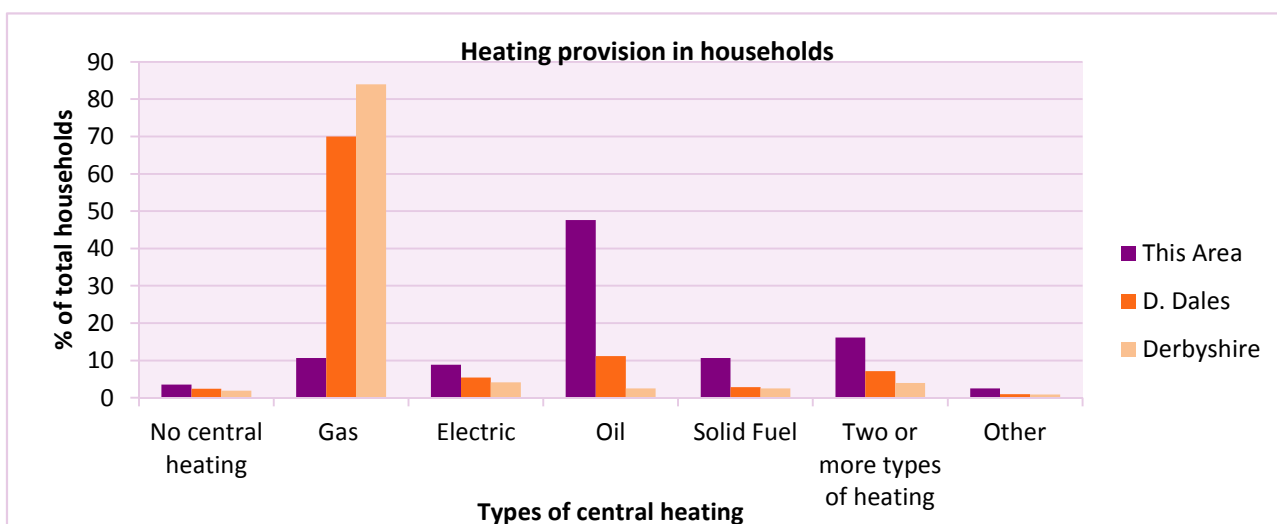
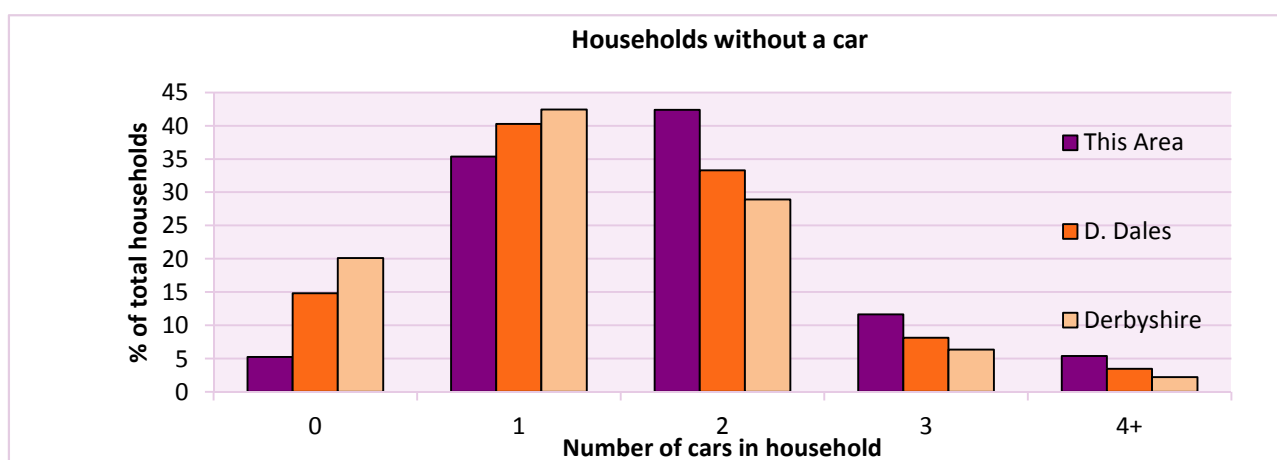
# 2011 Census: Households Profile

## Carsington Water

Area type and code  
Ward (E05003348)

Central heating provision in household	Number of households	% of households with one usual resident		
		This Area	D. Dales	Derbyshire
No central heating	28	3.6	2.4	2.0
Has Central Heating	753	96.4	97.6	98.0
<i>of which</i>				
- Gas	83	10.6	70.0	83.9
- Electric including storage heaters	69	8.8	5.5	4.2
- Oil	372	47.6	11.2	2.6
- Solid fuel (wood, coal)	83	10.6	2.8	2.5
- Other and more than one type of heating	146	18.7	8.1	4.8

Table QS415EW



For an **explanation** of the various terms used in these tables, please see the accompanying **Glossary**.

There is also a **Summary** profile, and there are other extension profiles covering the following topics:- **Population, Economic Activity, Equalities, Health, Households and Housing**.

**Profiles** in Adobe Acrobat (pdf) format can be downloaded from the Derbyshire Observatory web site, which also provides interactive maps and charts - <http://observatory.derbyshire.gov.uk>

Version: 2.0