

Chatsworth

Area type and code
Ward (E05003349)

Total households

Total population resident in households	Total number of households	Total number of families in households
1,664	780	525

A family is defined as a group of people who are either a:

- married, same-sex civil partnership, or cohabiting couple, with or without child(ren)
- lone parent with child(ren)
- married, same-sex civil partnership, or cohabiting couple with grandchild(ren) but with no children present from the intervening generation
- single grandparent with grandchild(ren) but no children present from the intervening generation

Children in couple families need not belong to both members of the couple.

For single or couple grandparents with grandchildren present, the children of the grandparent(s) may also be present if they are not parents or grandparents of the youngest generation present.

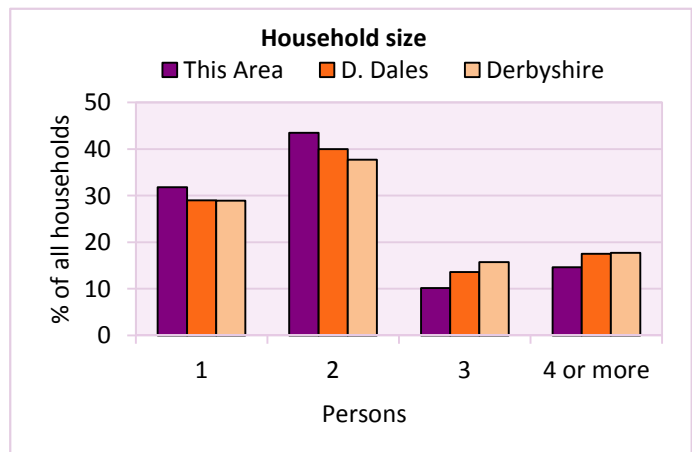
Household size

Persons	Number of households	% of total households		
		This Area	D. Dales	Derbyshire
1	248	31.8	28.9	28.9
2	339	43.5	40.0	37.7
3	79	10.1	13.6	15.7
4 or more	114	14.6	17.5	17.7

Table LC4404EW

Persons	Number of households	Average Household Size		
		This Area	D. Dales	Derbyshire
1,664	780	2.1	2.3	2.3

Table KS403EW



Household composition

Household composition	Number of households	% of total households		
		This Area	D. Dales	Derbyshire
One person households:	248	31.8	28.9	28.9
- Pensioner	153	19.6	15.1	13.0
- Other	95	12.2	13.8	15.9
One family households:	470	60.3	59.4	57.2
- All pensioner	139	17.8	11.8	9.6
- Married couple households	283	36.3	38.7	36.4
- Cohabiting couple households	48	6.2	8.9	11.2
Lone parent households:	38	4.9	7.4	9.5
- with at least 1 dependent child	21	2.7	4.5	6.2
- all children non-dependent	17	2.2	2.9	3.3
Other households	24	3.1	4.2	4.4

Table KS105EW

2011 Census: Households Profile

Chatsworth

Area type and code
Ward (E05003349)

Dependent children

Households with dependent children	Number of households	% of total households		
		This Area	D. Dales	Derbyshire
Households with dependent children: All ages	156	20.0	24.9	27.6
Households with dependent children: Age 0-4	61	7.8	7.9	10.0
Households with dependent children and no adult in employment	4	0.5	1.8	3.4
Households with one person in household with long-term health problem or disability with dependent children	18	2.3	3.7	4.5

Table KS106EW

Families with dependent children	Number of families	% of all families		
		This Area	D. Dales	Derbyshire
Families with 1 dependent child	57	10.9	15.0	18.5
Families with 2 or more dependent children	98	18.7	20.5	20.7
Male lone parent families	3	0.6	1.1	1.3
Female lone parent families	19	3.6	5.9	8.6

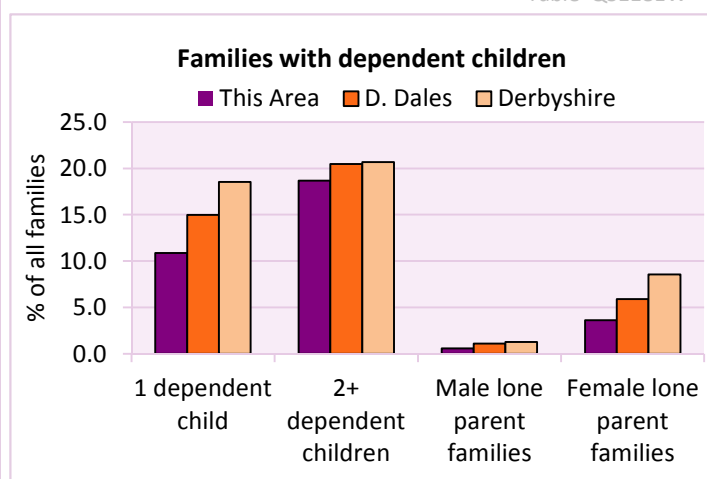
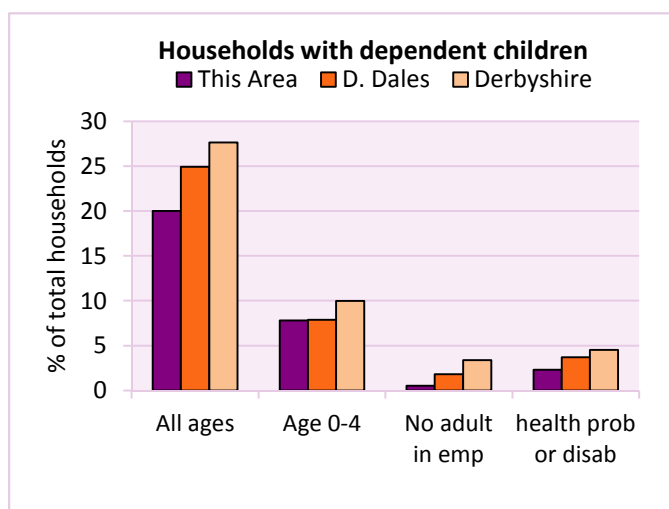
Table LC1114EW

Families with dependent children by employment status	Number of parents aged 16+	% of population 16+		
		This Area	D. Dales	Derbyshire
Couple families with dependent children:				
- 1 adult in employment	76	5.0	4.1	4.8
- 2 adults in employment	188	12.3	15.8	15.7
- No adult in employment	2	0.1	0.7	1.2
Lone parent families with dependent children:				
- 1 adult in employment	19	1.2	1.8	2.3
- No adult in employment	3	0.2	0.7	1.3

Table LC1601EW

Total dependent children	Dependent children		
	This Area	D. Dales	Derbyshire
Total dependent children	296	13,607	157,571

Table QS118EW



2011 Census: Households Profile

Chatsworth

Area type and code
Ward (E05003349)

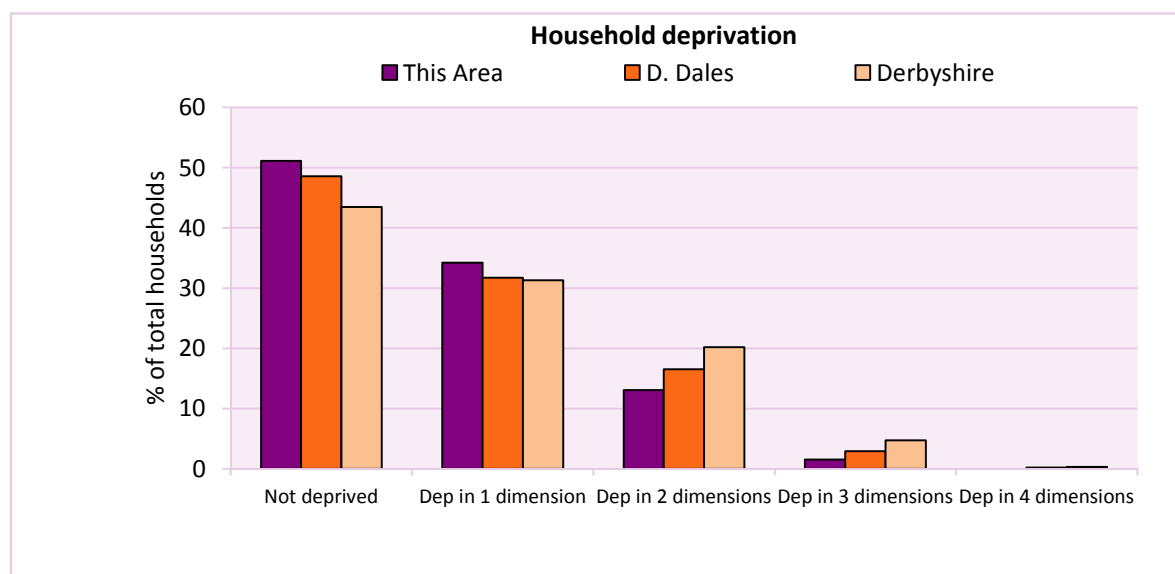
Deprivation

The Census measure of deprivation uses the following four dimensions:

Employment - Where any member of the household who is not a full-time student is either unemployed or long-term sick; **Education** - Where no member of the household has at least a level 2 qualification, and no member of the household aged 16-18 is a full-time student; **Health and disability** - If any member of the household has 'bad or very bad' general health or has a long term health problem; and **Housing** - The household's accommodation is either overcrowded (with an occupancy rating -1 or less), is in a shared dwelling, or has no central heating. A household is classified as being deprived in one to four of these dimensions in any combination.

Household deprivation (Census classification)	Number of households	% of total households		
		This Area	D. Dales	Derbyshire
Not deprived in any dimension	399	51.2	48.6	43.5
Deprived in one dimension	267	34.2	31.7	31.3
Deprived in 2 dimensions	102	13.1	16.5	20.2
Deprived in 3 dimensions	12	1.5	2.9	4.7
Deprived in 4 dimensions	0	0.0	0.2	0.3

Table QS119EW



Car availability

Car availability Number of cars or vans in household	Number of households	% of total households		
		This Area	D. Dales	Derbyshire
0	89	11.4	14.8	20.1
1	310	39.7	40.3	42.4
2	289	37.1	33.3	28.9
3	59	7.6	8.2	6.4
4+	33	4.2	3.5	2.2
Total number of cars or vans	Number of cars/vans	Average number of cars per household		
	1,217	This Area	D. Dales	Derbyshire
		1.6	1.5	1.3

Table KS404EW

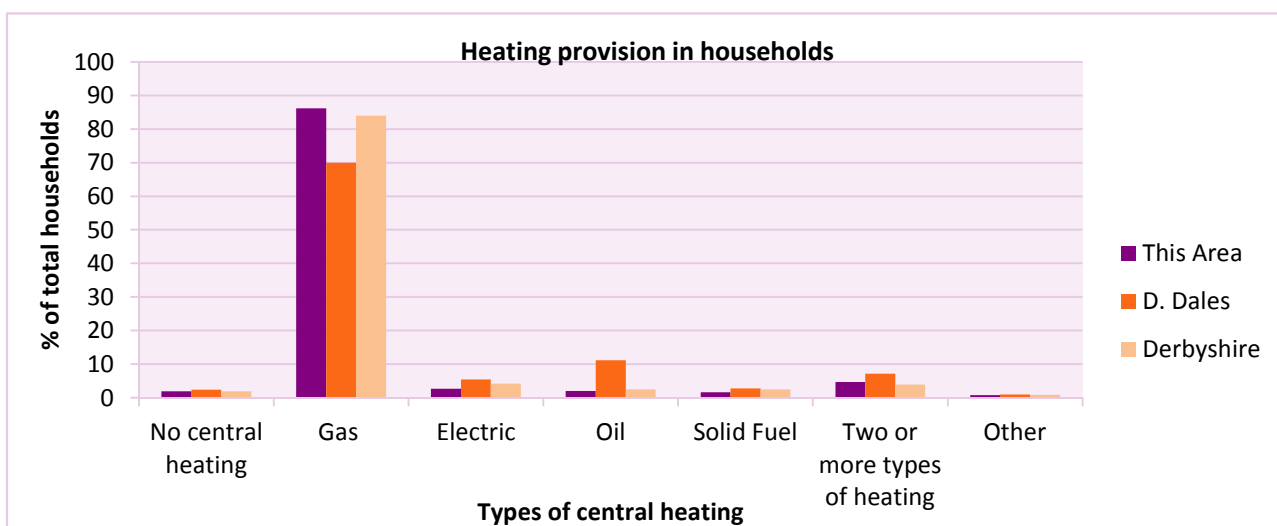
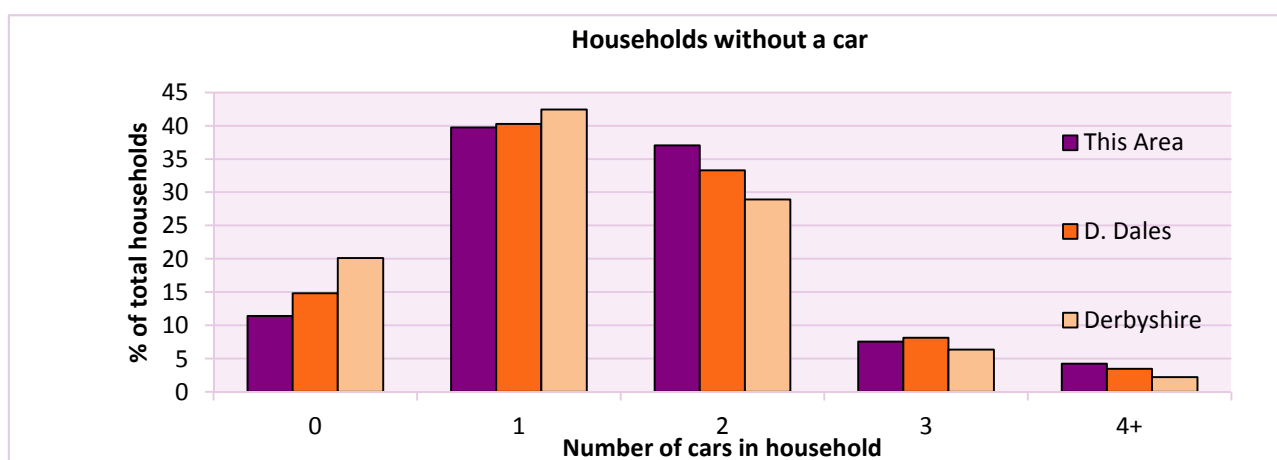
2011 Census: Households Profile

Chatsworth

Area type and code
Ward (E05003349)

Central heating provision in household	Number of households	% of households with one usual resident		
		This Area	D. Dales	Derbyshire
No central heating	15	1.9	2.4	2.0
Has Central Heating	765	98.1	97.6	98.0
<i>of which</i>				
- Gas	672	86.2	70.0	83.9
- Electric including storage heaters	21	2.7	5.5	4.2
- Oil	16	2.1	11.2	2.6
- Solid fuel (wood, coal)	13	1.7	2.8	2.5
- Other and more than one type of heating	43	5.5	8.1	4.8

Table QS415EW



For an **explanation** of the various terms used in these tables, please see the accompanying **Glossary**.

There is also a **Summary** profile, and there are other extension profiles covering the following topics:- **Population, Economic Activity, Equalities, Health, Households and Housing**.

Profiles in Adobe Acrobat (pdf) format can be downloaded from the Derbyshire Observatory web site, which also provides interactive maps and charts - <http://observatory.derbyshire.gov.uk>

Version: 2.0