

Breaston

Area type and code
Ward (E05003368)

Total households

Total population resident in households	Total number of households	Total number of families in households
4,397	1,970	1,400

A family is defined as a group of people who are either a:

- married, same-sex civil partnership, or cohabiting couple, with or without child(ren)
- lone parent with child(ren)
- married, same-sex civil partnership, or cohabiting couple with grandchild(ren) but with no children present from the intervening generation
- single grandparent with grandchild(ren) but no children present from the intervening generation

Children in couple families need not belong to both members of the couple.

For single or couple grandparents with grandchildren present, the children of the grandparent(s) may also be present if they are not parents or grandparents of the youngest generation present.

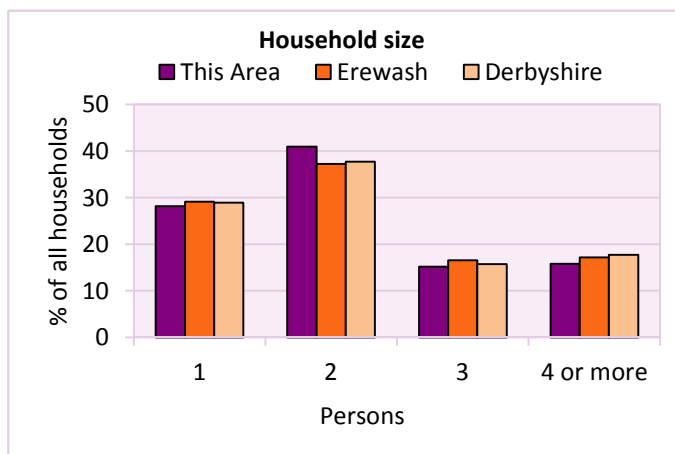
Household size

Household size		% of total households		
Persons	Number of households	This Area	Erewash	Derbyshire
1	554	28.1	29.1	28.9
2	806	40.9	37.3	37.7
3	299	15.2	16.5	15.7
4 or more	311	15.8	17.1	17.7

Table LC4404EW

Average household size		Average Household Size		
Persons	Number of households	This Area	Erewash	Derbyshire
4,397	1,970	2.2	2.3	2.3

Table KS403EW



Household composition

Household composition	Number of households	% of total households		
		This Area	Erewash	Derbyshire
One person households:	554	28.1	29.1	28.9
- Pensioner	307	15.6	12.5	13.0
- Other	247	12.5	16.6	15.9
One family households:	1,222	62.0	55.9	57.2
- All pensioner	292	14.8	9.2	9.6
- Married couple households	763	38.7	34.7	36.4
- Cohabiting couple households	167	8.5	12.1	11.2
Lone parent households:	127	6.4	10.6	9.5
- with at least 1 dependent child	74	3.8	7.1	6.2
- all children non-dependent	53	2.7	3.5	3.3
Other households	67	3.4	4.4	4.4

Table KS105EW

2011 Census: Households Profile

Breaston

Area type and code
Ward (E05003368)

Dependent children

Households with dependent children	Number of households	% of total households		
		This Area	Erewash	Derbyshire
Households with dependent children: All ages	457	23.2	28.3	27.6
Households with dependent children: Age 0-4	153	7.8	10.7	10.0
Households with dependent children and no adult in employment	20	1.0	3.9	3.4
Households with one person in household with long-term health problem or disability with dependent children	59	3.0	4.5	4.5

Table KS106EW

Families with dependent children	Number of families	% of all families		
		This Area	Erewash	Derbyshire
Families with 1 dependent child	213	15.2	19.8	18.5
Families with 2 or more dependent children	244	17.4	20.4	20.7
Male lone parent families	13	0.9	1.4	1.3
Female lone parent families	66	4.7	9.8	8.6

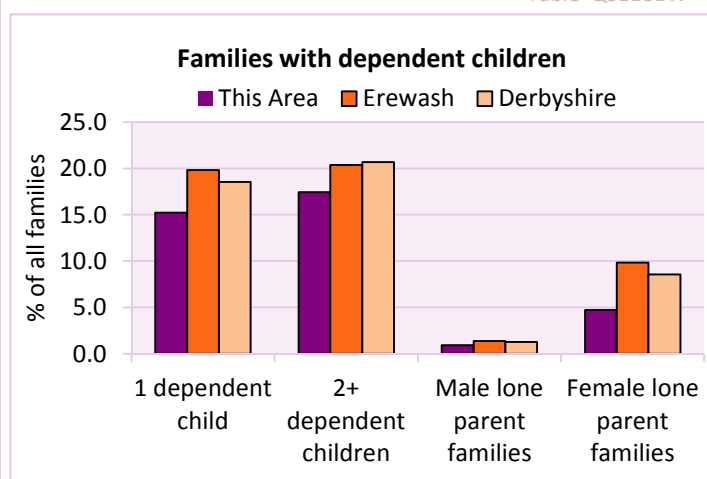
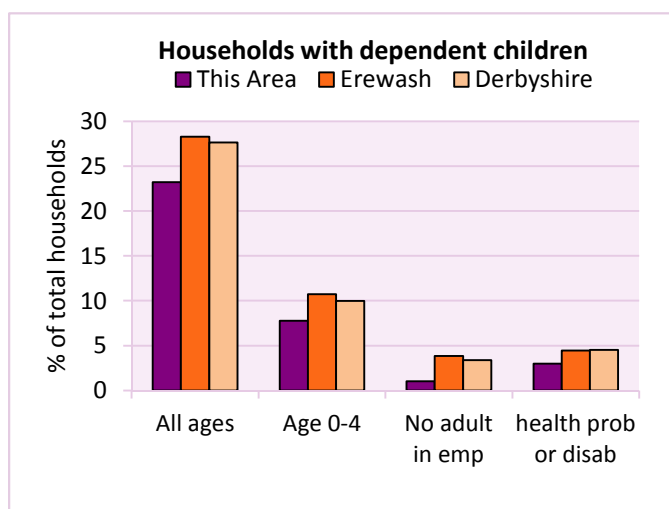
Table LC1114EW

Families with dependent children by employment status	Number of parents aged 16+	% of population 16+		
		This Area	Erewash	Derbyshire
Couple families with dependent children:				
- 1 adult in employment	148	3.6	4.6	4.8
- 2 adults in employment	588	14.2	15.6	15.7
- No adult in employment	20	0.5	1.3	1.2
Lone parent families with dependent children:				
- 1 adult in employment	63	1.5	2.6	2.3
- No adult in employment	16	0.4	1.6	1.3

Table LC1601EW

Total dependent children	Dependent children		
	This Area	Erewash	Derbyshire
Total dependent children	762	23,128	157,571

Table QS118EW



2011 Census: Households Profile

Breaston

Area type and code
Ward (E05003368)

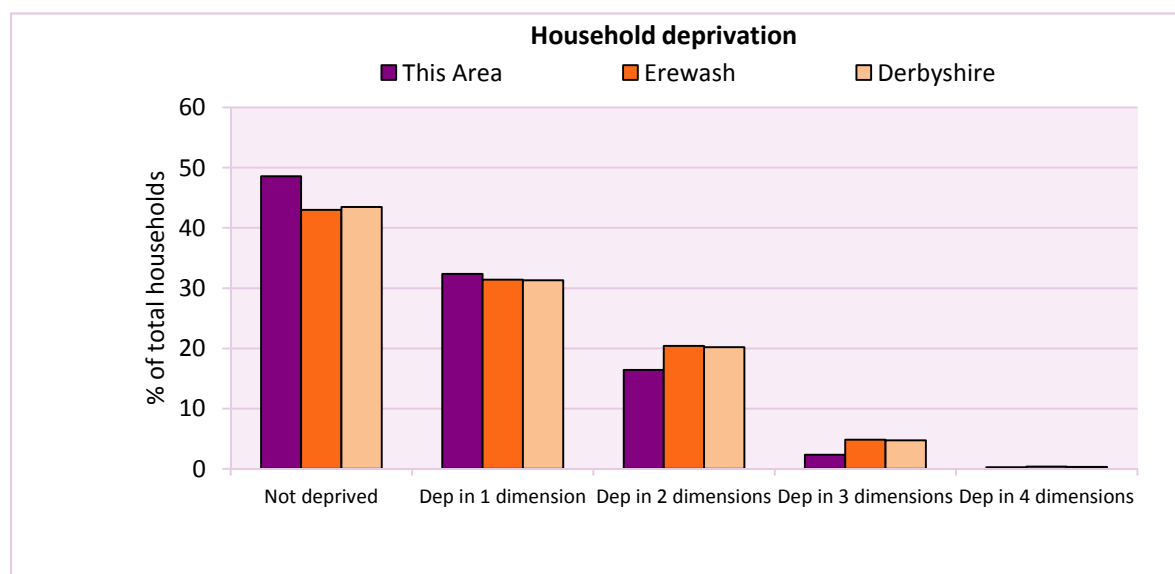
Deprivation

The Census measure of deprivation uses the following four dimensions:

Employment - Where any member of the household who is not a full-time student is either unemployed or long-term sick; **Education** - Where no member of the household has at least a level 2 qualification, and no member of the household aged 16-18 is a full-time student; **Health and disability** - If any member of the household has 'bad or very bad' general health or has a long term health problem; and **Housing** - The household's accommodation is either overcrowded (with an occupancy rating -1 or less), is in a shared dwelling, or has no central heating. A household is classified as being deprived in one to four of these dimensions in any combination.

Household deprivation (Census classification)	Number of households	% of total households		
		This Area	Erewash	Derbyshire
Not deprived in any dimension	957	48.6	43.0	43.5
Deprived in one dimension	638	32.4	31.4	31.3
Deprived in 2 dimensions	324	16.4	20.4	20.2
Deprived in 3 dimensions	46	2.3	4.8	4.7
Deprived in 4 dimensions	5	0.3	0.4	0.3

Table QS119EW



Car availability

Car availability Number of cars or vans in household	Number of households	% of total households		
		This Area	Erewash	Derbyshire
0	302	15.3	22.4	20.1
1	815	41.4	43.6	42.4
2	648	32.9	27.0	28.9
3	150	7.6	5.3	6.4
4+	55	2.8	1.7	2.2
Total number of cars or vans	Number of cars/vans	Average number of cars per household		
	2,809	This Area	Erewash	Derbyshire
		1.4	1.2	1.3

Table KS404EW

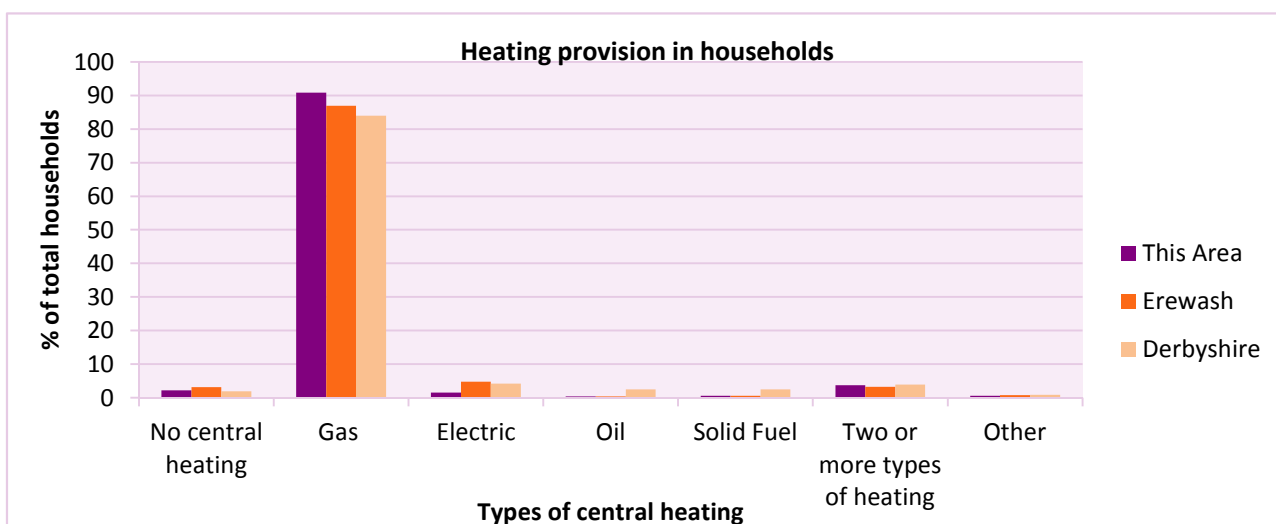
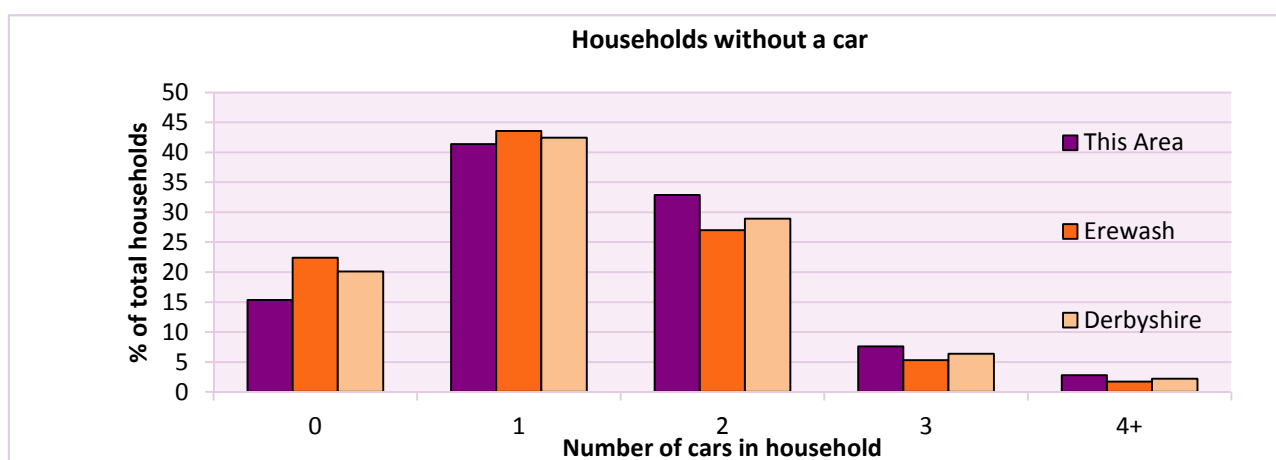
2011 Census: Households Profile

Breaston

Area type and code
Ward (E05003368)

Central heating provision in household	Number of households	% of households with one usual resident		
		This Area	Erewash	Derbyshire
No central heating	43	2.2	3.2	2.0
Has Central Heating	1,927	97.8	96.8	98.0
<i>of which</i>				
- Gas	1,790	90.9	86.9	83.9
- Electric including storage heaters	31	1.6	4.8	4.2
- Oil	9	0.5	0.4	2.6
- Solid fuel (wood, coal)	12	0.6	0.6	2.5
- Other and more than one type of heating	85	4.3	4.1	4.8

Table QS415EW



For an **explanation** of the various terms used in these tables, please see the accompanying **Glossary**.

There is also a **Summary** profile, and there are other extension profiles covering the following topics:- **Population, Economic Activity, Equalities, Health, Households and Housing**.

Profiles in Adobe Acrobat (pdf) format can be downloaded from the Derbyshire Observatory web site, which also provides interactive maps and charts - <http://observatory.derbyshire.gov.uk>

Version: 2.0