

## Cotmanhay

Area type and code  
Ward (E05003369)

### Total households

Total population resident in households	Total number of households	Total number of families in households
4,530	2,047	1,369

A family is defined as a group of people who are either a:

- married, same-sex civil partnership, or cohabiting couple, with or without child(ren)
- lone parent with child(ren)
- married, same-sex civil partnership, or cohabiting couple with grandchild(ren) but with no children present from the intervening generation
- single grandparent with grandchild(ren) but no children present from the intervening generation

Children in couple families need not belong to both members of the couple.

For single or couple grandparents with grandchildren present, the children of the grandparent(s) may also be present if they are not parents or grandparents of the youngest generation present.

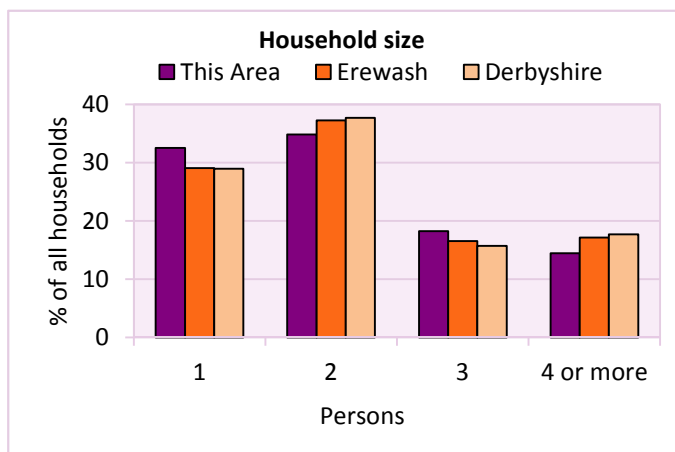
### Household size

Persons	Number of households	% of total households		
		This Area	Erewash	Derbyshire
1	666	32.5	29.1	28.9
2	713	34.8	37.3	37.7
3	373	18.2	16.5	15.7
4 or more	295	14.4	17.1	17.7

Table LC4404EW

Persons	Number of households	Average Household Size		
		This Area	Erewash	Derbyshire
4,530	2,047	2.2	2.3	2.3

Table KS403EW



### Household composition

Household composition	Number of households	% of total households		
		This Area	Erewash	Derbyshire
One person households:	666	32.5	29.1	28.9
- Pensioner	242	11.8	12.5	13.0
- Other	424	20.7	16.6	15.9
One family households:	1,018	49.7	55.9	57.2
- All pensioner	130	6.4	9.2	9.6
- Married couple households	615	30.0	34.7	36.4
- Cohabiting couple households	273	13.3	12.1	11.2
Lone parent households:	269	13.1	10.6	9.5
- with at least 1 dependent child	184	9.0	7.1	6.2
- all children non-dependent	85	4.2	3.5	3.3
Other households	94	4.6	4.4	4.4

Table KS105EW

# 2011 Census: Households Profile

Cotmanhay

Area type and code  
Ward (E05003369)

## Dependent children

Households with dependent children	Number of households	% of total households		
		This Area	Erewash	Derbyshire
Households with dependent children: All ages	577	28.2	28.3	27.6
Households with dependent children: Age 0-4	249	12.2	10.7	10.0
Households with dependent children and no adult in employment	125	6.1	3.9	3.4
Households with one person in household with long-term health problem or disability with dependent children	102	5.0	4.5	4.5

Table KS106EW

Families with dependent children	Number of families	% of all families		
		This Area	Erewash	Derbyshire
Families with 1 dependent child	322	23.5	19.8	18.5
Families with 2 or more dependent children	250	18.3	20.4	20.7
Male lone parent families	30	2.2	1.4	1.3
Female lone parent families	174	12.7	9.8	8.6

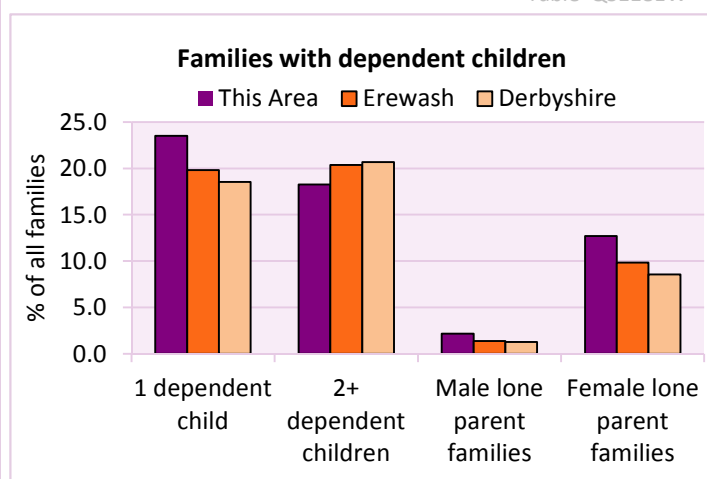
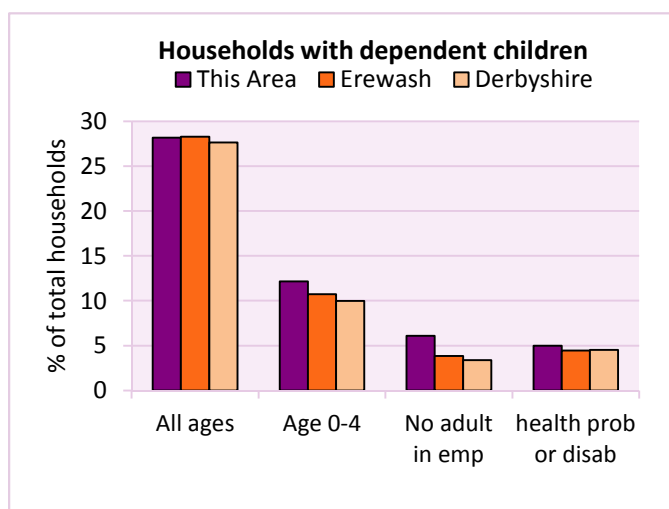
Table LC1114EW

Families with dependent children by employment status	Number of parents aged 16+	% of population 16+		
		This Area	Erewash	Derbyshire
Couple families with dependent children:				
- 1 adult in employment	182	4.8	4.6	4.8
- 2 adults in employment	470	12.3	15.6	15.7
- No adult in employment	84	2.2	1.3	1.2
Lone parent families with dependent children:				
- 1 adult in employment	108	2.8	2.6	2.3
- No adult in employment	96	2.5	1.6	1.3

Table LC1601EW

Total dependent children	Dependent children		
	This Area	Erewash	Derbyshire
Total dependent children	945	23,128	157,571

Table QS118EW



# 2011 Census: Households Profile

Cotmanhay

Area type and code  
Ward (E05003369)

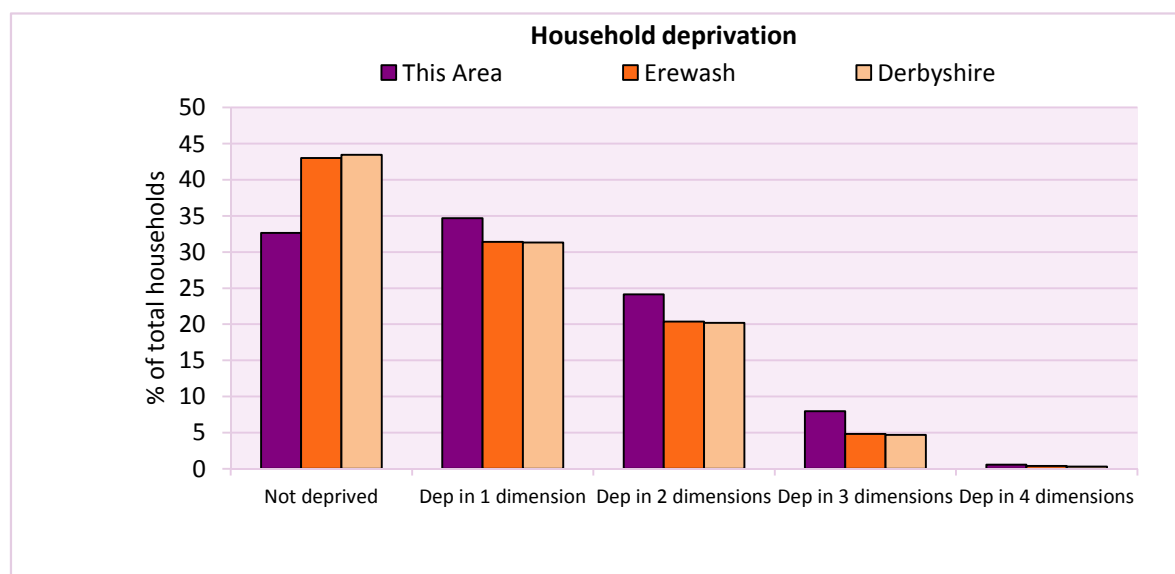
## Deprivation

The Census measure of deprivation uses the following four dimensions:

**Employment** - Where any member of the household who is not a full-time student is either unemployed or long-term sick; **Education** - Where no member of the household has at least a level 2 qualification, and no member of the household aged 16-18 is a full-time student; **Health and disability** - If any member of the household has 'bad or very bad' general health or has a long term health problem; and **Housing** - The household's accommodation is either overcrowded (with an occupancy rating -1 or less), is in a shared dwelling, or has no central heating. A household is classified as being deprived in one to four of these dimensions in any combination.

Household deprivation (Census classification)	Number of households	% of total households		
		This Area	Erewash	Derbyshire
Not deprived in any dimension	668	32.6	43.0	43.5
Deprived in one dimension	710	34.7	31.4	31.3
Deprived in 2 dimensions	494	24.1	20.4	20.2
Deprived in 3 dimensions	163	8.0	4.8	4.7
Deprived in 4 dimensions	12	0.6	0.4	0.3

Table QS119EW



## Car availability

Car availability Number of cars or vans in household	Number of households	% of total households		
		This Area	Erewash	Derbyshire
0	670	32.7	22.4	20.1
1	918	44.8	43.6	42.4
2	368	18.0	27.0	28.9
3	65	3.2	5.3	6.4
4+	26	1.3	1.7	2.2
<b>Total number of cars or vans</b>	<b>Number of cars/vans</b>	<b>Average number of cars per household</b>		
	1,961	This Area	Erewash	Derbyshire
		1.0	1.2	1.3

Table KS404EW

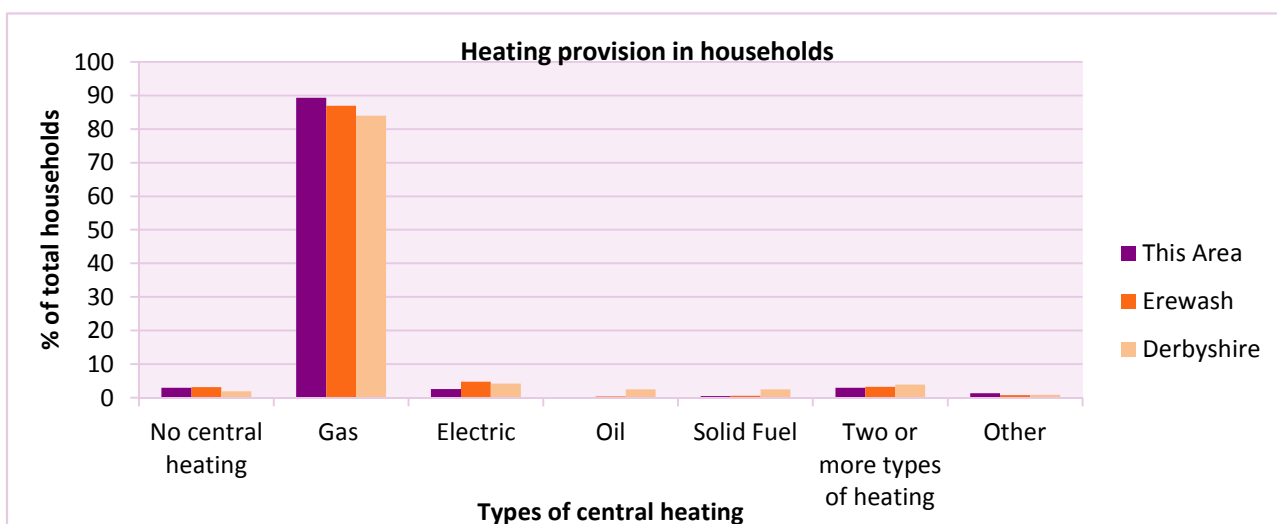
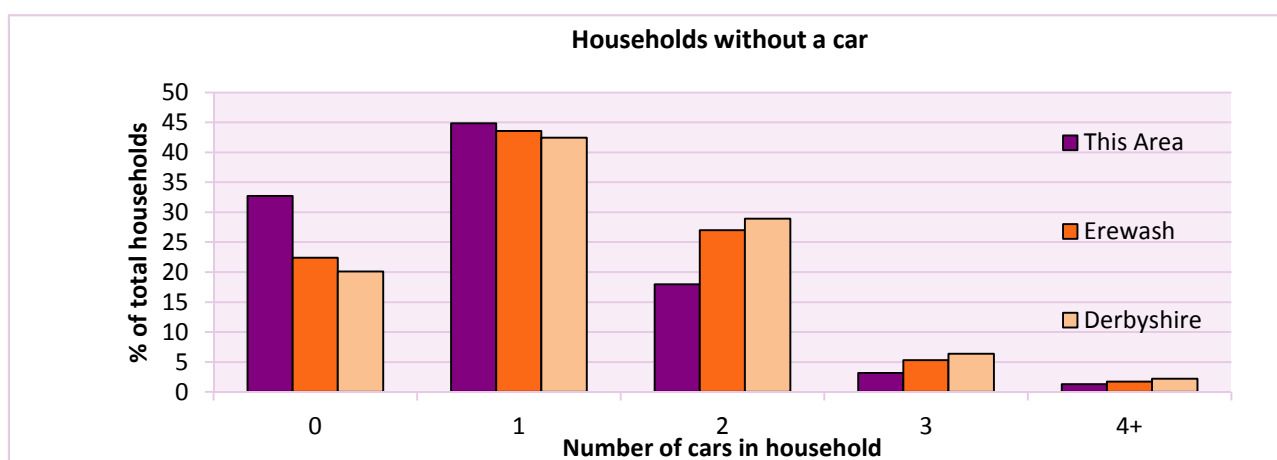
# 2011 Census: Households Profile

Cotmanhay

Area type and code  
Ward (E05003369)

Central heating provision in household	Number of households	% of households with one usual resident		
		This Area	Erewash	Derbyshire
No central heating	61	3.0	3.2	2.0
Has Central Heating	1,986	97.0	96.8	98.0
<i>of which</i>				
- Gas	1,828	89.3	86.9	83.9
- Electric including storage heaters	54	2.6	4.8	4.2
- Oil	3	0.1	0.4	2.6
- Solid fuel (wood, coal)	11	0.5	0.6	2.5
- Other and more than one type of heating	90	4.4	4.1	4.8

Table QS415EW



For an **explanation** of the various terms used in these tables, please see the accompanying **Glossary**.

There is also a **Summary** profile, and there are other extension profiles covering the following topics:- **Population, Economic Activity, Equalities, Health, Households and Housing**.

**Profiles** in Adobe Acrobat (pdf) format can be downloaded from the Derbyshire Observatory web site, which also provides interactive maps and charts - <http://observatory.derbyshire.gov.uk>

Version: 2.0