

Derby Road West

Area type and code
Ward (E05003371)

Total households

Total population resident in households	Total number of households	Total number of families in households
6,017	2,604	1,811

A family is defined as a group of people who are either a:

- married, same-sex civil partnership, or cohabiting couple, with or without child(ren)
- lone parent with child(ren)
- married, same-sex civil partnership, or cohabiting couple with grandchild(ren) but with no children present from the intervening generation
- single grandparent with grandchild(ren) but no children present from the intervening generation

Children in couple families need not belong to both members of the couple.

For single or couple grandparents with grandchildren present, the children of the grandparent(s) may also be present if they are not parents or grandparents of the youngest generation present.

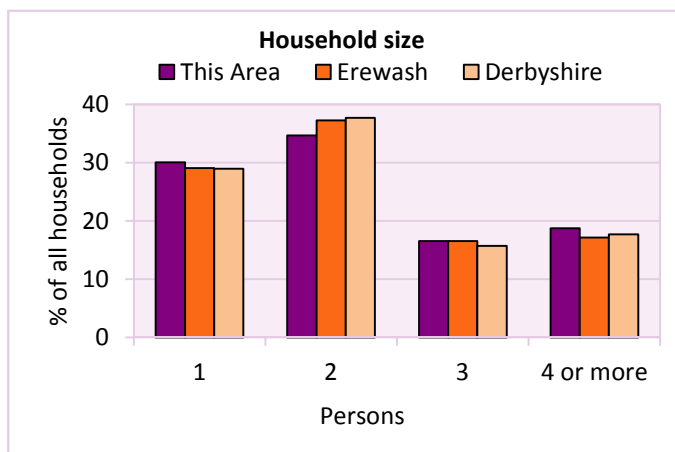
Household size

Persons	Number of households	% of total households		
		This Area	Erewash	Derbyshire
1	782	30.0	29.1	28.9
2	903	34.7	37.3	37.7
3	431	16.6	16.5	15.7
4 or more	488	18.7	17.1	17.7

Table LC4404EW

Persons	Number of households	Average Household Size		
		This Area	Erewash	Derbyshire
6,017	2,604	2.3	2.3	2.3

Table KS403EW



Household composition

Household composition	Number of households	% of total households		
		This Area	Erewash	Derbyshire
One person households:	782	30.0	29.1	28.9
- Pensioner	371	14.2	12.5	13.0
- Other	411	15.8	16.6	15.9
One family households:	1,421	54.6	55.9	57.2
- All pensioner	249	9.6	9.2	9.6
- Married couple households	911	35.0	34.7	36.4
- Cohabiting couple households	261	10.0	12.1	11.2
Lone parent households:	280	10.8	10.6	9.5
- with at least 1 dependent child	188	7.2	7.1	6.2
- all children non-dependent	92	3.5	3.5	3.3
Other households	121	4.6	4.4	4.4

Table KS105EW

2011 Census: Households Profile

Derby Road West

Area type and code
Ward (E05003371)

Dependent children

Households with dependent children	Number of households	% of total households		
		This Area	Erewash	Derbyshire
Households with dependent children: All ages	763	29.3	28.3	27.6
Households with dependent children: Age 0-4	262	10.1	10.7	10.0
Households with dependent children and no adult in employment	118	4.5	3.9	3.4
Households with one person in household with long-term health problem or disability with dependent children	126	4.8	4.5	4.5

Table KS106EW

Families with dependent children	Number of families	% of all families		
		This Area	Erewash	Derbyshire
Families with 1 dependent child	361	19.9	19.8	18.5
Families with 2 or more dependent children	396	21.9	20.4	20.7
Male lone parent families	18	1.0	1.4	1.3
Female lone parent families	191	10.5	9.8	8.6

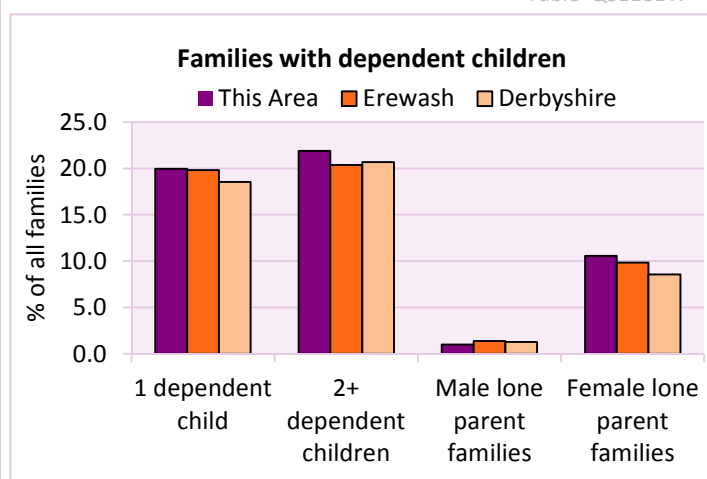
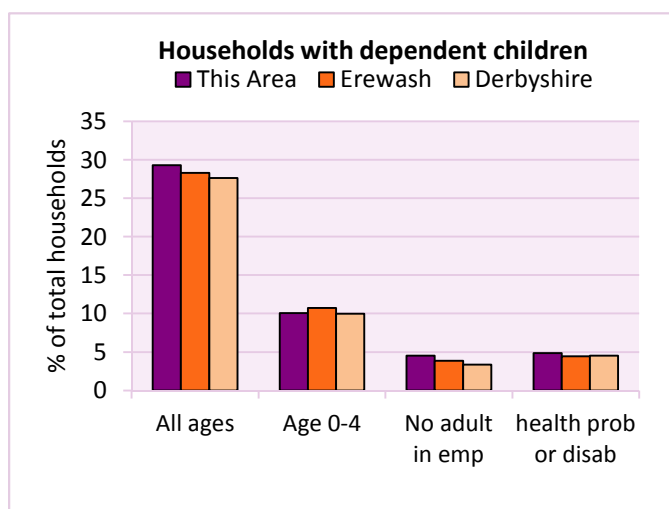
Table LC1114EW

Families with dependent children by employment status	Number of parents aged 16+	% of population 16+		
		This Area	Erewash	Derbyshire
Couple families with dependent children:				
- 1 adult in employment	246	5.9	4.6	4.8
- 2 adults in employment	792	18.9	15.6	15.7
- No adult in employment	58	1.4	1.3	1.2
Lone parent families with dependent children:				
- 1 adult in employment	119	2.8	2.6	2.3
- No adult in employment	90	2.1	1.6	1.3

Table LC1601EW

Total dependent children	Dependent children		
	This Area	Erewash	Derbyshire
Total dependent children	1,305	23,128	157,571

Table QS118EW



2011 Census: Households Profile

Derby Road West

Area type and code
Ward (E05003371)

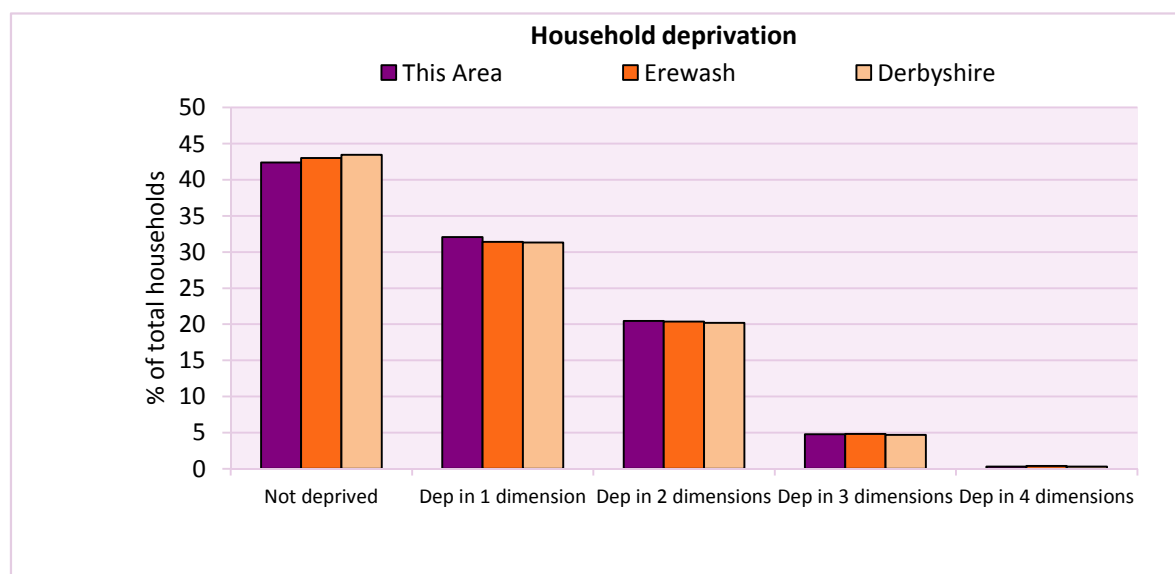
Deprivation

The Census measure of deprivation uses the following four dimensions:

Employment - Where any member of the household who is not a full-time student is either unemployed or long-term sick; **Education** - Where no member of the household has at least a level 2 qualification, and no member of the household aged 16-18 is a full-time student; **Health and disability** - If any member of the household has 'bad or very bad' general health or has a long term health problem; and **Housing** - The household's accommodation is either overcrowded (with an occupancy rating -1 or less), is in a shared dwelling, or has no central heating. A household is classified as being deprived in one to four of these dimensions in any combination.

Household deprivation (Census classification)	Number of households	% of total households		
		This Area	Erewash	Derbyshire
Not deprived in any dimension	1,104	42.4	43.0	43.5
Deprived in one dimension	835	32.1	31.4	31.3
Deprived in 2 dimensions	533	20.5	20.4	20.2
Deprived in 3 dimensions	124	4.8	4.8	4.7
Deprived in 4 dimensions	8	0.3	0.4	0.3

Table QS119EW



Car availability

Car availability Number of cars or vans in household	Number of households	% of total households		
		This Area	Erewash	Derbyshire
0	598	23.0	22.4	20.1
1	1,136	43.6	43.6	42.4
2	687	26.4	27.0	28.9
3	139	5.3	5.3	6.4
4+	44	1.7	1.7	2.2
Total number of cars or vans	Number of cars/vans	Average number of cars per household		
	3,130	This Area	Erewash	Derbyshire
		1.2	1.2	1.3

Table KS404EW

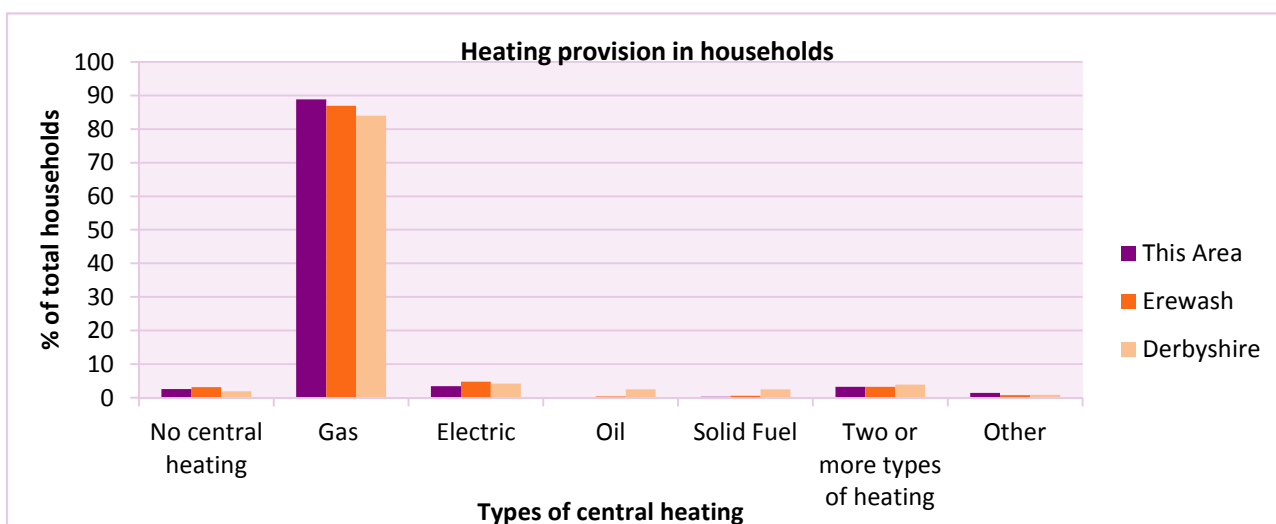
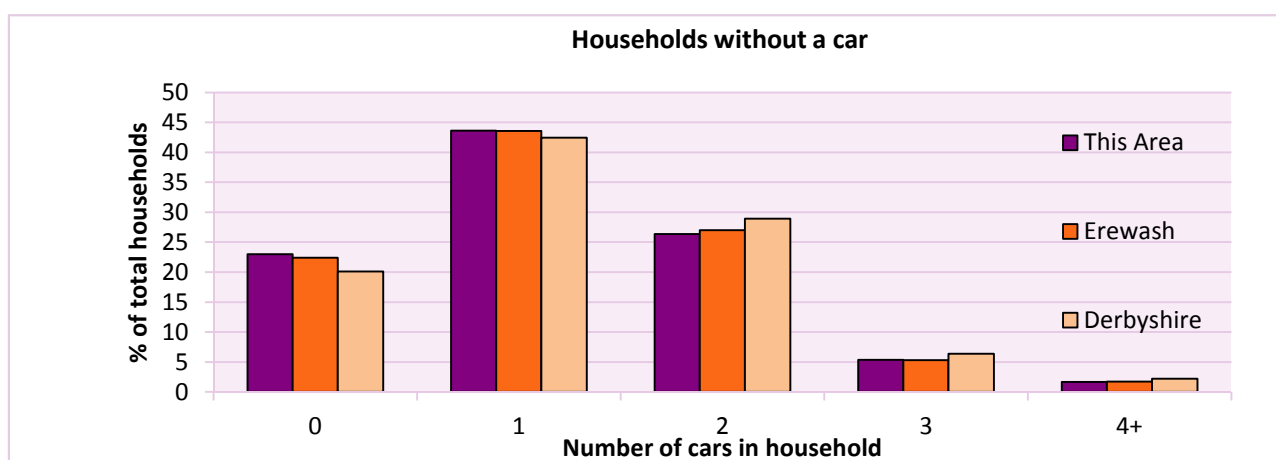
2011 Census: Households Profile

Derby Road West

Area type and code
Ward (E05003371)

Central heating provision in household	Number of households	% of households with one usual resident		
		This Area	Erewash	Derbyshire
No central heating	68	2.6	3.2	2.0
Has Central Heating	2,536	97.4	96.8	98.0
<i>of which</i>				
- Gas	2,314	88.9	86.9	83.9
- Electric including storage heaters	89	3.4	4.8	4.2
- Oil	2	0.1	0.4	2.6
- Solid fuel (wood, coal)	9	0.3	0.6	2.5
- Other and more than one type of heating	122	4.7	4.1	4.8

Table QS415EW



For an **explanation** of the various terms used in these tables, please see the accompanying **Glossary**.

There is also a **Summary** profile, and there are other extension profiles covering the following topics:- **Population, Economic Activity, Equalities, Health, Households and Housing**.

Profiles in Adobe Acrobat (pdf) format can be downloaded from the Derbyshire Observatory web site, which also provides interactive maps and charts - <http://observatory.derbyshire.gov.uk>

Version: 2.0