

## Ilkeston North

Area type and code  
Ward (E05003375)

### Total households

Total population resident in households	Total number of households	Total number of families in households
4,143	1,814	1,192

A family is defined as a group of people who are either a:

- married, same-sex civil partnership, or cohabiting couple, with or without child(ren)
- lone parent with child(ren)
- married, same-sex civil partnership, or cohabiting couple with grandchild(ren) but with no children present from the intervening generation
- single grandparent with grandchild(ren) but no children present from the intervening generation

Children in couple families need not belong to both members of the couple.

For single or couple grandparents with grandchildren present, the children of the grandparent(s) may also be present if they are not parents or grandparents of the youngest generation present.

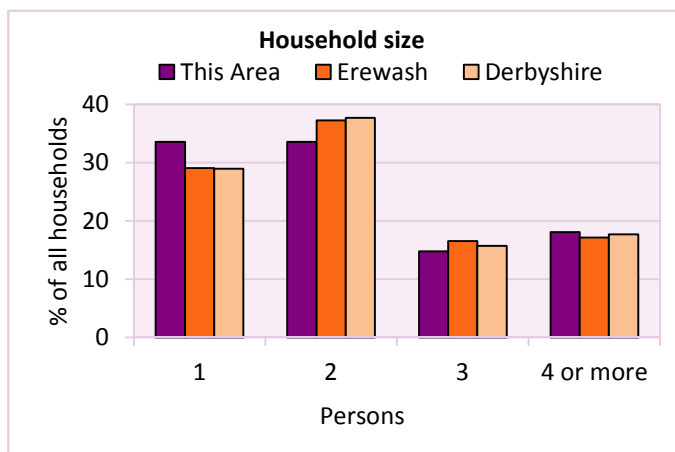
### Household size

Household size		% of total households		
Persons	Number of households	This Area	Erewash	Derbyshire
1	609	33.6	29.1	28.9
2	609	33.6	37.3	37.7
3	268	14.8	16.5	15.7
4 or more	328	18.1	17.1	17.7

Table LC4404EW

Average household size		Average Household Size		
Persons	Number of households	This Area	Erewash	Derbyshire
4,143	1,814	2.3	2.3	2.3

Table KS403EW



### Household composition

Household composition	Number of households	% of total households		
		This Area	Erewash	Derbyshire
One person households:	609	33.6	29.1	28.9
- Pensioner	286	15.8	12.5	13.0
- Other	323	17.8	16.6	15.9
One family households:	849	46.8	55.9	57.2
- All pensioner	137	7.6	9.2	9.6
- Married couple households	502	27.7	34.7	36.4
- Cohabiting couple households	210	11.6	12.1	11.2
Lone parent households:	266	14.7	10.6	9.5
- with at least 1 dependent child	202	11.1	7.1	6.2
- all children non-dependent	64	3.5	3.5	3.3
Other households	90	5.0	4.4	4.4

Table KS105EW

# 2011 Census: Households Profile

Ilkeston North

Area type and code  
Ward (E05003375)

## Dependent children

Households with dependent children	Number of households	% of total households		
		This Area	Erewash	Derbyshire
Households with dependent children: All ages	550	30.3	28.3	27.6
Households with dependent children: Age 0-4	245	13.5	10.7	10.0
Households with dependent children and no adult in employment	195	10.7	3.9	3.4
Households with one person in household with long-term health problem or disability with dependent children	128	7.1	4.5	4.5

Table KS106EW

Families with dependent children	Number of families	% of all families		
		This Area	Erewash	Derbyshire
Families with 1 dependent child	257	21.6	19.8	18.5
Families with 2 or more dependent children	294	24.7	20.4	20.7
Male lone parent families	30	2.5	1.4	1.3
Female lone parent families	204	17.1	9.8	8.6

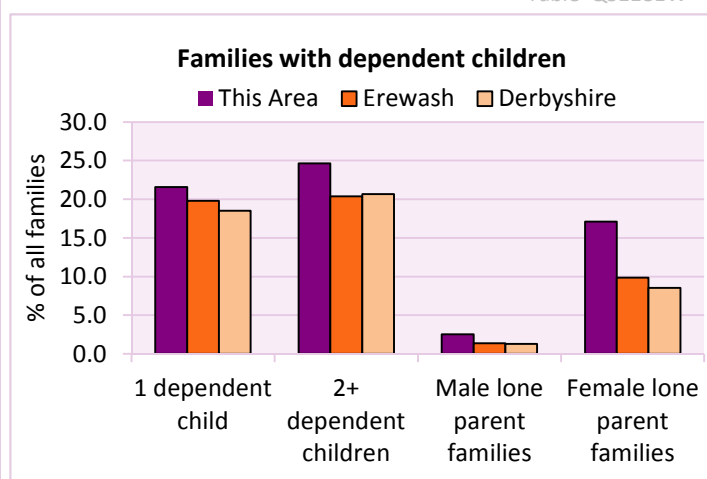
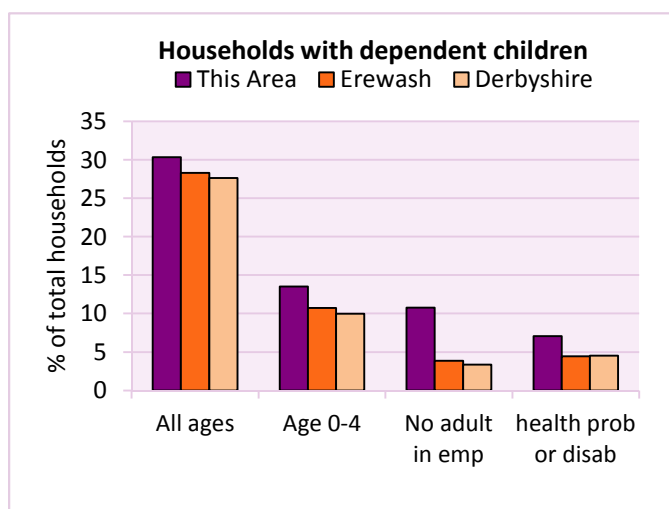
Table LC1114EW

Families with dependent children by employment status	Number of parents aged 16+	% of population 16+		
		This Area	Erewash	Derbyshire
Couple families with dependent children:				
- 1 adult in employment	168	4.3	4.6	4.8
- 2 adults in employment	322	8.2	15.6	15.7
- No adult in employment	144	3.7	1.3	1.2
Lone parent families with dependent children:				
- 1 adult in employment	97	2.5	2.6	2.3
- No adult in employment	137	3.5	1.6	1.3

Table LC1601EW

Total dependent children	Dependent children		
	This Area	Erewash	Derbyshire
Total dependent children	1,033	23,128	157,571

Table QS118EW



# 2011 Census: Households Profile

Ilkeston North

Area type and code  
Ward (E05003375)

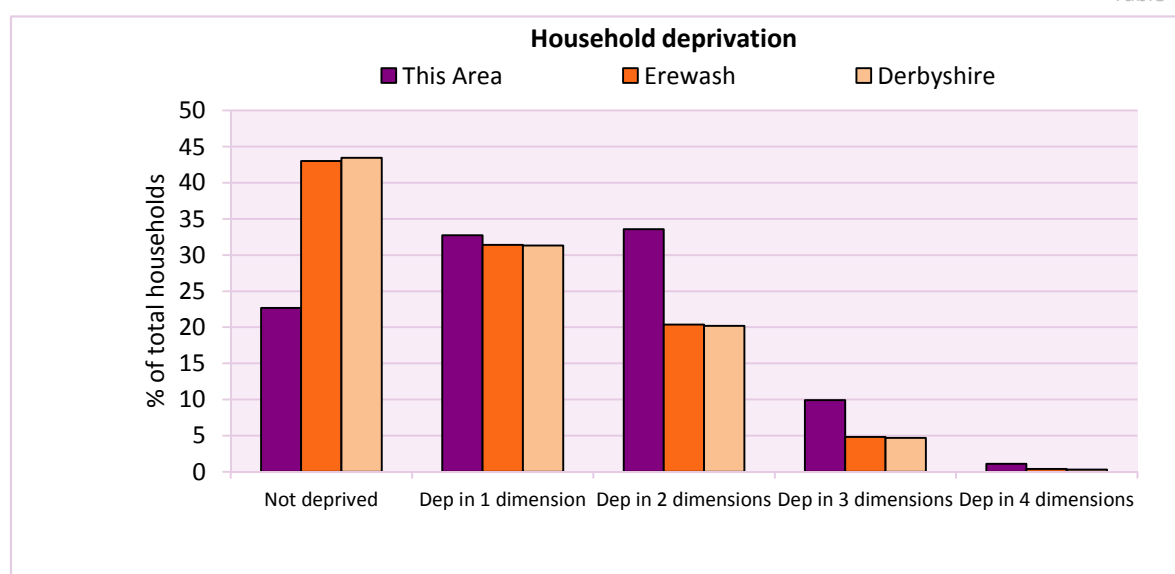
## Deprivation

The Census measure of deprivation uses the following four dimensions:

**Employment** - Where any member of the household who is not a full-time student is either unemployed or long-term sick; **Education** - Where no member of the household has at least a level 2 qualification, and no member of the household aged 16-18 is a full-time student; **Health and disability** - If any member of the household has 'bad or very bad' general health or has a long term health problem; and **Housing** - The household's accommodation is either overcrowded (with an occupancy rating -1 or less), is in a shared dwelling, or has no central heating. A household is classified as being deprived in one to four of these dimensions in any combination.

Household deprivation (Census classification)	Number of households	% of total households		
		This Area	Erewash	Derbyshire
Not deprived in any dimension	411	22.7	43.0	43.5
Deprived in one dimension	594	32.7	31.4	31.3
Deprived in 2 dimensions	609	33.6	20.4	20.2
Deprived in 3 dimensions	180	9.9	4.8	4.7
Deprived in 4 dimensions	20	1.1	0.4	0.3

Table QS119EW



## Car availability

Car availability Number of cars or vans in household	Number of households	% of total households		
		This Area	Erewash	Derbyshire
0	705	38.9	22.4	20.1
1	777	42.8	43.6	42.4
2	273	15.0	27.0	28.9
3	37	2.0	5.3	6.4
4+	22	1.2	1.7	2.2
<b>Total number of cars or vans</b>	<b>Number of cars/vans</b>	<b>Average number of cars per household</b>		
	1,530	This Area	Erewash	Derbyshire
		0.8	1.2	1.3

Table KS404EW

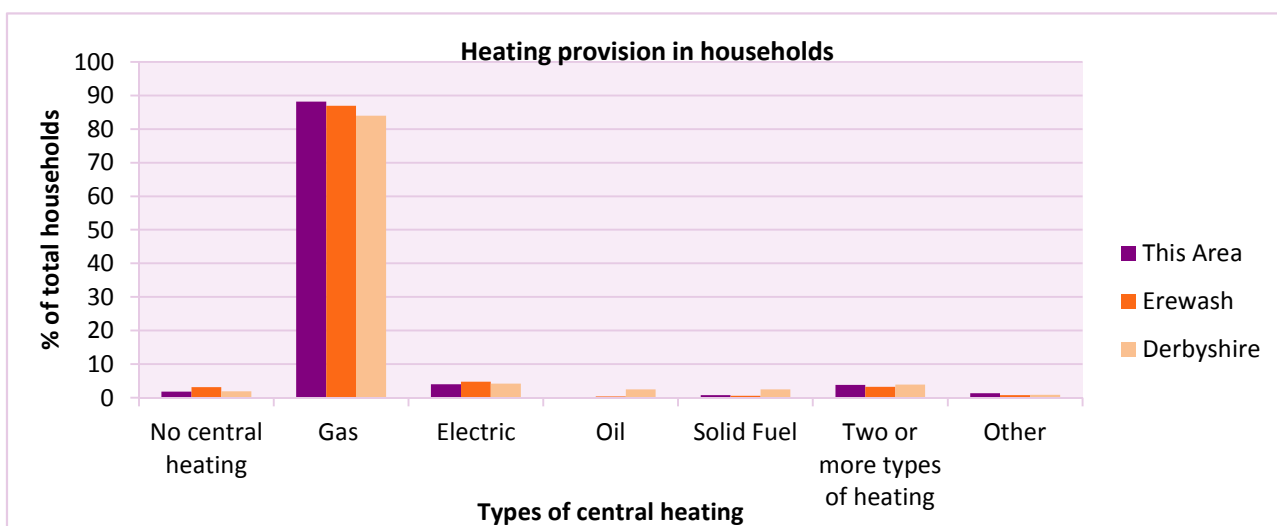
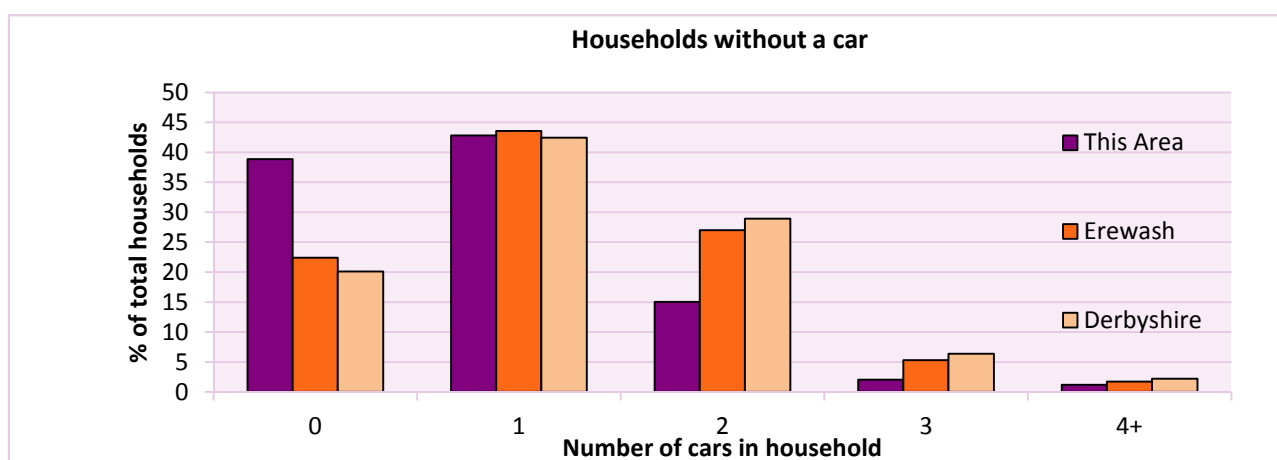
# 2011 Census: Households Profile

Ilkeston North

Area type and code  
Ward (E05003375)

Central heating provision in household	Number of households	% of households with one usual resident		
		This Area	Erewash	Derbyshire
No central heating	33	1.8	3.2	2.0
Has Central Heating	1,781	98.2	96.8	98.0
<i>of which</i>				
- Gas	1,599	88.1	86.9	83.9
- Electric including storage heaters	73	4.0	4.8	4.2
- Oil	-	0.0	0.4	2.6
- Solid fuel (wood, coal)	15	0.8	0.6	2.5
- Other and more than one type of heating	94	5.2	4.1	4.8

Table QS415EW



For an **explanation** of the various terms used in these tables, please see the accompanying **Glossary**.

There is also a **Summary** profile, and there are other extension profiles covering the following topics:- **Population, Economic Activity, Equalities, Health, Households and Housing**.

**Profiles** in Adobe Acrobat (pdf) format can be downloaded from the Derbyshire Observatory web site, which also provides interactive maps and charts - <http://observatory.derbyshire.gov.uk>

Version: 2.0