

Nottingham Road

Area type and code
Ward (E05003380)

Total households

Total population resident in households	Total number of households	Total number of families in households
6,203	2,868	1,853

A family is defined as a group of people who are either a:

- married, same-sex civil partnership, or cohabiting couple, with or without child(ren)
- lone parent with child(ren)
- married, same-sex civil partnership, or cohabiting couple with grandchild(ren) but with no children present from the intervening generation
- single grandparent with grandchild(ren) but no children present from the intervening generation

Children in couple families need not belong to both members of the couple.

For single or couple grandparents with grandchildren present, the children of the grandparent(s) may also be present if they are not parents or grandparents of the youngest generation present.

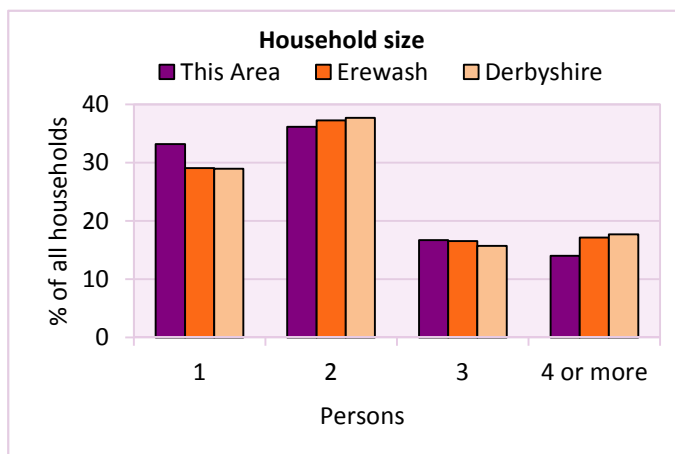
Household size

Persons	Number of households	% of total households		
		This Area	Erewash	Derbyshire
1	952	33.2	29.1	28.9
2	1,037	36.2	37.3	37.7
3	478	16.7	16.5	15.7
4 or more	401	14.0	17.1	17.7

Table LC4404EW

Persons	Number of households	Average Household Size		
		This Area	Erewash	Derbyshire
6,203	2,868	2.2	2.3	2.3

Table KS403EW



Household composition

Household composition	Number of households	% of total households		
		This Area	Erewash	Derbyshire
One person households:	952	33.2	29.1	28.9
- Pensioner	330	11.5	12.5	13.0
- Other	622	21.7	16.6	15.9
One family households:	1,425	49.7	55.9	57.2
- All pensioner	223	7.8	9.2	9.6
- Married couple households	824	28.7	34.7	36.4
- Cohabiting couple households	378	13.2	12.1	11.2
Lone parent households:	325	11.3	10.6	9.5
- with at least 1 dependent child	211	7.4	7.1	6.2
- all children non-dependent	114	4.0	3.5	3.3
Other households	166	5.8	4.4	4.4

Table KS105EW

2011 Census: Households Profile

Nottingham Road

Area type and code
Ward (E05003380)

Dependent children

Households with dependent children	Number of households	% of total households		
		This Area	Erewash	Derbyshire
Households with dependent children: All ages	731	25.5	28.3	27.6
Households with dependent children: Age 0-4	312	10.9	10.7	10.0
Households with dependent children and no adult in employment	109	3.8	3.9	3.4
Households with one person in household with long-term health problem or disability with dependent children	116	4.0	4.5	4.5

Table KS106EW

Families with dependent children	Number of families	% of all families		
		This Area	Erewash	Derbyshire
Families with 1 dependent child	362	19.5	19.8	18.5
Families with 2 or more dependent children	364	19.6	20.4	20.7
Male lone parent families	25	1.3	1.4	1.3
Female lone parent families	208	11.2	9.8	8.6

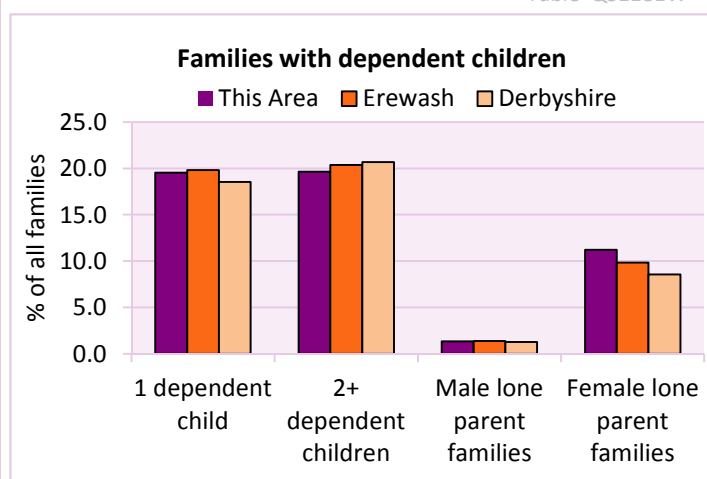
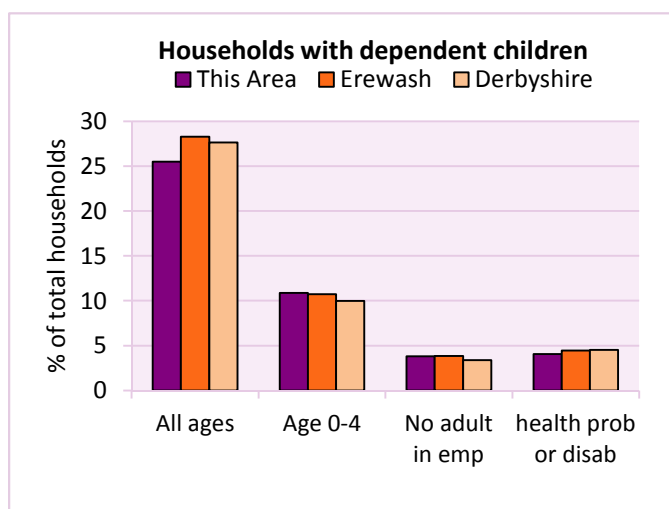
Table LC1114EW

Families with dependent children by employment status	Number of parents aged 16+	% of population 16+		
		This Area	Erewash	Derbyshire
Couple families with dependent children:				
- 1 adult in employment	194	3.9	4.6	4.8
- 2 adults in employment	754	15.2	15.6	15.7
- No adult in employment	38	0.8	1.3	1.2
Lone parent families with dependent children:				
- 1 adult in employment	136	2.7	2.6	2.3
- No adult in employment	97	2.0	1.6	1.3

Table LC1601EW

Total dependent children	Dependent children		
	This Area	Erewash	Derbyshire
Total dependent children	1,219	23,128	157,571

Table QS118EW



2011 Census: Households Profile

Nottingham Road

Area type and code
Ward (E05003380)

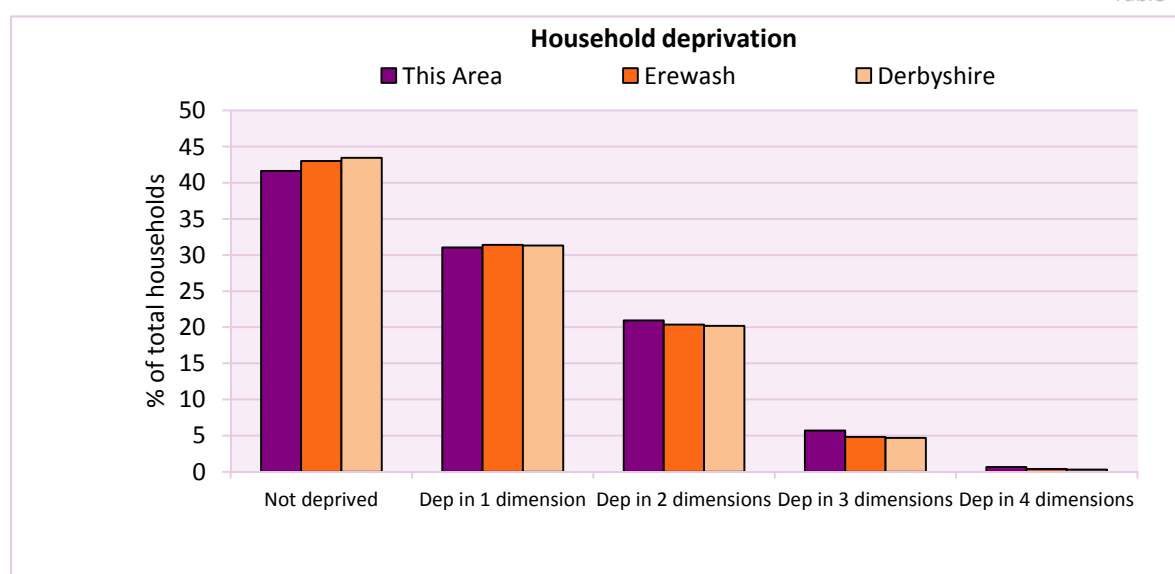
Deprivation

The Census measure of deprivation uses the following four dimensions:

Employment - Where any member of the household who is not a full-time student is either unemployed or long-term sick; **Education** - Where no member of the household has at least a level 2 qualification, and no member of the household aged 16-18 is a full-time student; **Health and disability** - If any member of the household has 'bad or very bad' general health or has a long term health problem; and **Housing** - The household's accommodation is either overcrowded (with an occupancy rating -1 or less), is in a shared dwelling, or has no central heating. A household is classified as being deprived in one to four of these dimensions in any combination.

Household deprivation (Census classification)	Number of households	% of total households		
		This Area	Erewash	Derbyshire
Not deprived in any dimension	1,194	41.6	43.0	43.5
Deprived in one dimension	890	31.0	31.4	31.3
Deprived in 2 dimensions	601	21.0	20.4	20.2
Deprived in 3 dimensions	164	5.7	4.8	4.7
Deprived in 4 dimensions	19	0.7	0.4	0.3

Table QS119EW



Car availability

Car availability Number of cars or vans in household	Number of households	% of total households		
		This Area	Erewash	Derbyshire
0	781	27.2	22.4	20.1
1	1,326	46.2	43.6	42.4
2	625	21.8	27.0	28.9
3	100	3.5	5.3	6.4
4+	36	1.3	1.7	2.2
Total number of cars or vans	Number of cars/vans	Average number of cars per household		
	3,042	This Area	Erewash	Derbyshire
		1.1	1.2	1.3

Table KS404EW

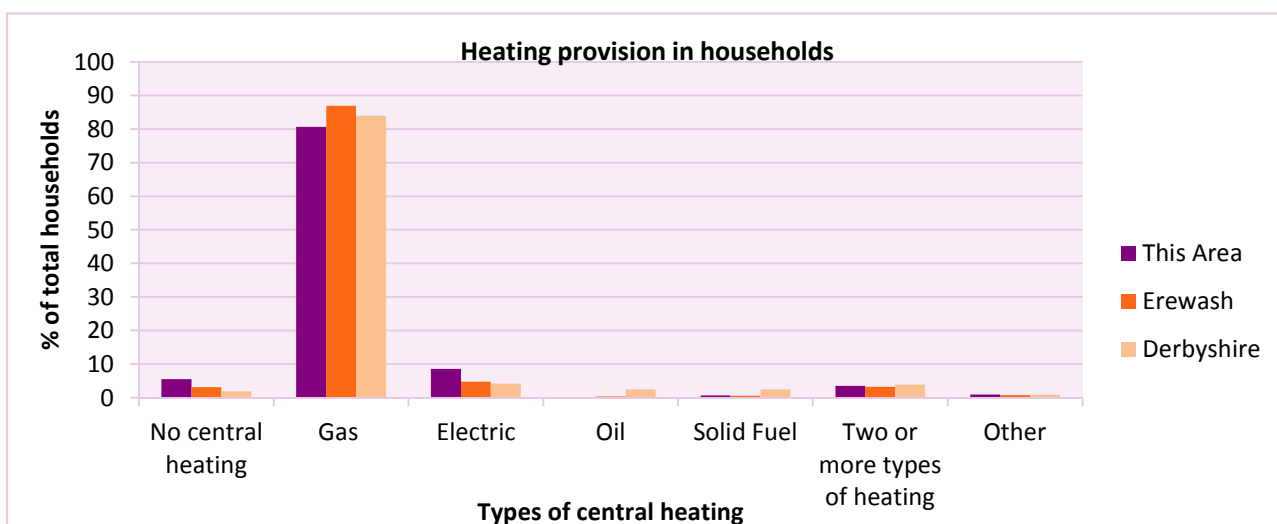
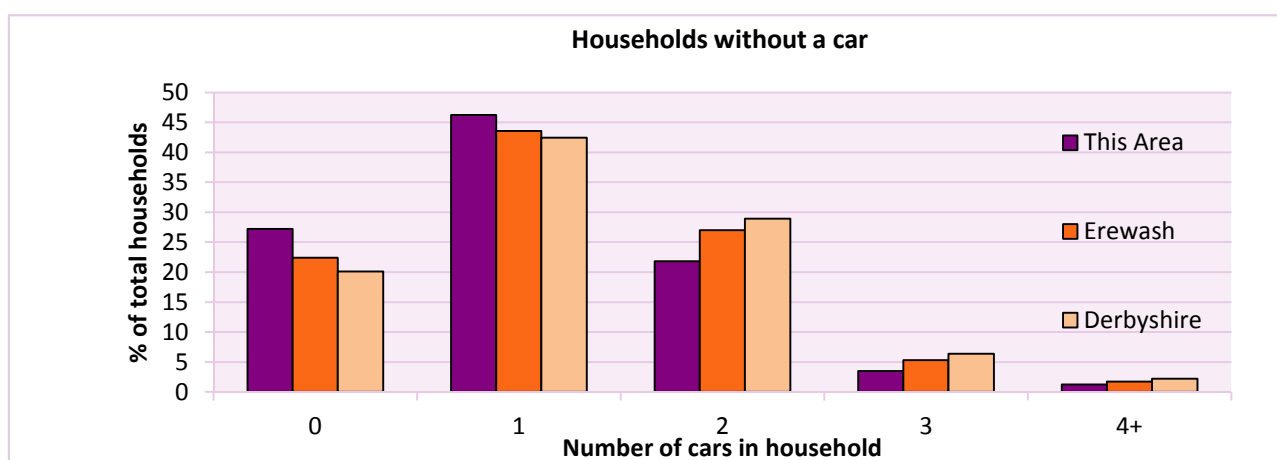
2011 Census: Households Profile

Nottingham Road

Area type and code
Ward (E05003380)

Central heating provision in household	Number of households	% of households with one usual resident		
		This Area	Erewash	Derbyshire
No central heating	159	5.5	3.2	2.0
Has Central Heating	2,709	94.5	96.8	98.0
<i>of which</i>				
- Gas	2,313	80.6	86.9	83.9
- Electric including storage heaters	246	8.6	4.8	4.2
- Oil	1	0.0	0.4	2.6
- Solid fuel (wood, coal)	20	0.7	0.6	2.5
- Other and more than one type of heating	129	4.5	4.1	4.8

Table QS415EW



For an **explanation** of the various terms used in these tables, please see the accompanying **Glossary**.

There is also a **Summary** profile, and there are other extension profiles covering the following topics:- **Population, Economic Activity, Equalities, Health, Households and Housing**.

Profiles in Adobe Acrobat (pdf) format can be downloaded from the Derbyshire Observatory web site, which also provides interactive maps and charts - <http://observatory.derbyshire.gov.uk>

Version: 2.0