

## Sandiacre North

Area type and code  
Ward (E05003383)

### Total households

Total population resident in households	Total number of households	Total number of families in households
4,938	2,144	1,467

A family is defined as a group of people who are either a:

- married, same-sex civil partnership, or cohabiting couple, with or without child(ren)
- lone parent with child(ren)
- married, same-sex civil partnership, or cohabiting couple with grandchild(ren) but with no children present from the intervening generation
- single grandparent with grandchild(ren) but no children present from the intervening generation

Children in couple families need not belong to both members of the couple.

For single or couple grandparents with grandchildren present, the children of the grandparent(s) may also be present if they are not parents or grandparents of the youngest generation present.

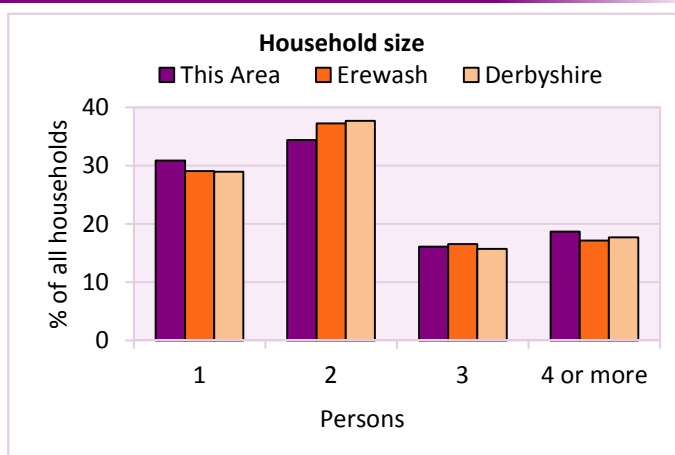
### Household size

Household size		% of total households		
Persons	Number of households	This Area	Erewash	Derbyshire
1	662	30.9	29.1	28.9
2	737	34.4	37.3	37.7
3	345	16.1	16.5	15.7
4 or more	400	18.7	17.1	17.7

Table LC4404EW

Average household size		Average Household Size		
Persons	Number of households	This Area	Erewash	Derbyshire
4,938	2,144	2.3	2.3	2.3

Table KS403EW



### Household composition

Household composition	Number of households	% of total households		
		This Area	Erewash	Derbyshire
One person households:	662	30.9	29.1	28.9
- Pensioner	284	13.2	12.5	13.0
- Other	378	17.6	16.6	15.9
One family households:	1,075	50.1	55.9	57.2
- All pensioner	165	7.7	9.2	9.6
- Married couple households	632	29.5	34.7	36.4
- Cohabiting couple households	278	13.0	12.1	11.2
Lone parent households:	300	14.0	10.6	9.5
- with at least 1 dependent child	213	9.9	7.1	6.2
- all children non-dependent	87	4.1	3.5	3.3
Other households	107	5.0	4.4	4.4

Table KS105EW

# 2011 Census: Households Profile

Sandiacre North

Area type and code  
Ward (E05003383)

## Dependent children

Households with dependent children	Number of households	% of total households		
		This Area	Erewash	Derbyshire
Households with dependent children: All ages	663	30.9	28.3	27.6
Households with dependent children: Age 0-4	232	10.8	10.7	10.0
Households with dependent children and no adult in employment	118	5.5	3.9	3.4
Households with one person in household with long-term health problem or disability with dependent children	125	5.8	4.5	4.5

Table KS106EW

Families with dependent children	Number of families	% of all families		
		This Area	Erewash	Derbyshire
Families with 1 dependent child	311	21.2	19.8	18.5
Families with 2 or more dependent children	351	23.9	20.4	20.7
Male lone parent families	20	1.4	1.4	1.3
Female lone parent families	215	14.7	9.8	8.6

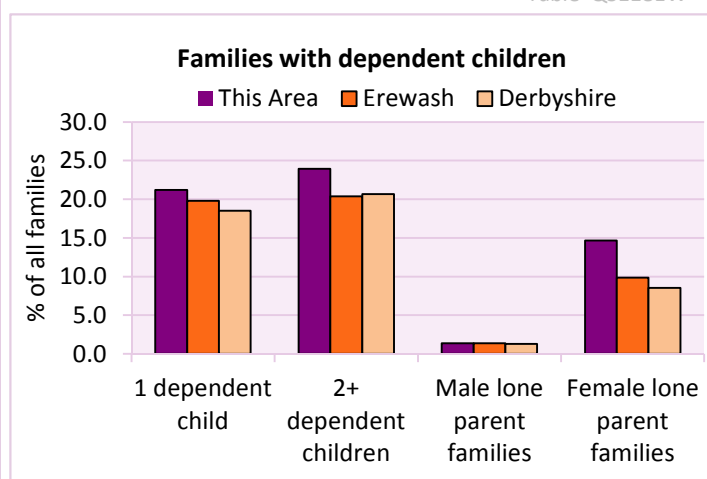
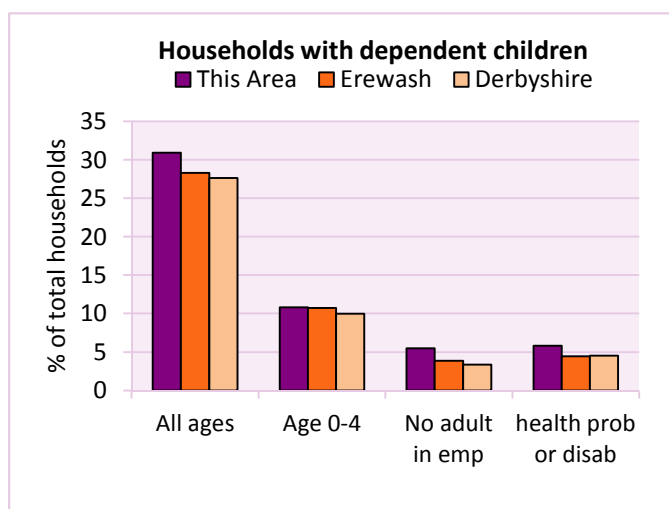
Table LC1114EW

Families with dependent children by employment status	Number of parents aged 16+	% of population 16+		
		This Area	Erewash	Derbyshire
Couple families with dependent children:				
- 1 adult in employment	206	6.1	4.6	4.8
- 2 adults in employment	580	17.0	15.6	15.7
- No adult in employment	68	2.0	1.3	1.2
Lone parent families with dependent children:				
- 1 adult in employment	139	4.1	2.6	2.3
- No adult in employment	96	2.8	1.6	1.3

Table LC1601EW

Total dependent children	Dependent children		
	This Area	Erewash	Derbyshire
Total dependent children	1,159	23,128	157,571

Table QS118EW



# 2011 Census: Households Profile

Sandiacre North

Area type and code  
Ward (E05003383)

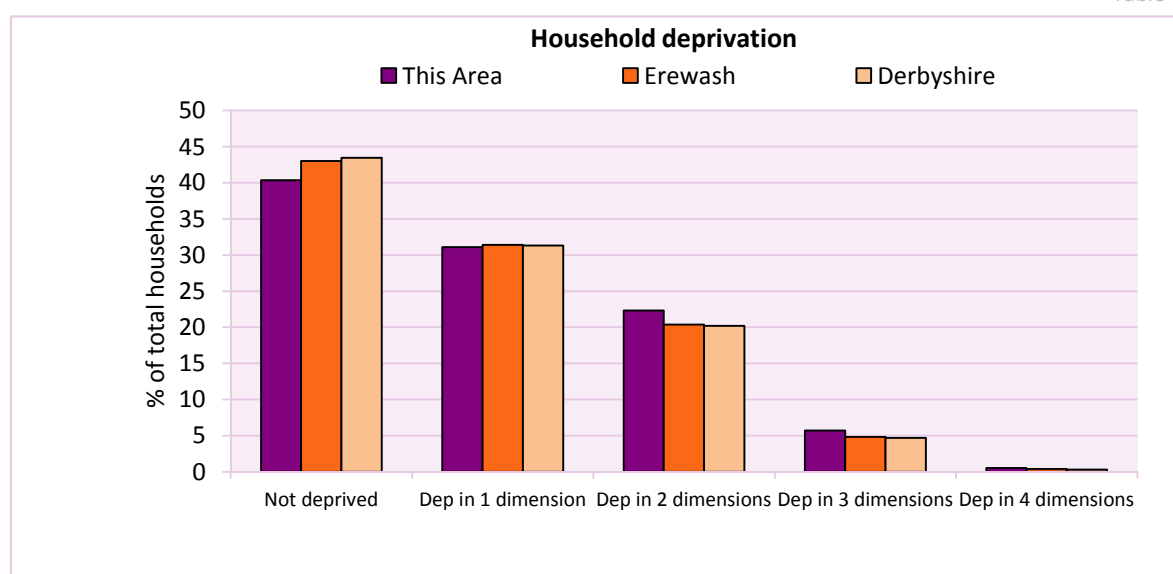
## Deprivation

The Census measure of deprivation uses the following four dimensions:

**Employment** - Where any member of the household who is not a full-time student is either unemployed or long-term sick; **Education** - Where no member of the household has at least a level 2 qualification, and no member of the household aged 16-18 is a full-time student; **Health and disability** - If any member of the household has 'bad or very bad' general health or has a long term health problem; and **Housing** - The household's accommodation is either overcrowded (with an occupancy rating -1 or less), is in a shared dwelling, or has no central heating. A household is classified as being deprived in one to four of these dimensions in any combination.

Household deprivation (Census classification)	Number of households	% of total households		
		This Area	Erewash	Derbyshire
Not deprived in any dimension	865	40.3	43.0	43.5
Deprived in one dimension	667	31.1	31.4	31.3
Deprived in 2 dimensions	479	22.3	20.4	20.2
Deprived in 3 dimensions	122	5.7	4.8	4.7
Deprived in 4 dimensions	11	0.5	0.4	0.3

Table QS119EW



## Car availability

Car availability Number of cars or vans in household	Number of households	% of total households		
		This Area	Erewash	Derbyshire
0	534	24.9	22.4	20.1
1	923	43.1	43.6	42.4
2	555	25.9	27.0	28.9
3	107	5.0	5.3	6.4
4+	25	1.2	1.7	2.2
<b>Total number of cars or vans</b>	<b>Number of cars/vans</b>	<b>Average number of cars per household</b>		
	2,466	This Area	Erewash	Derbyshire
		1.2	1.2	1.3

Table KS404EW

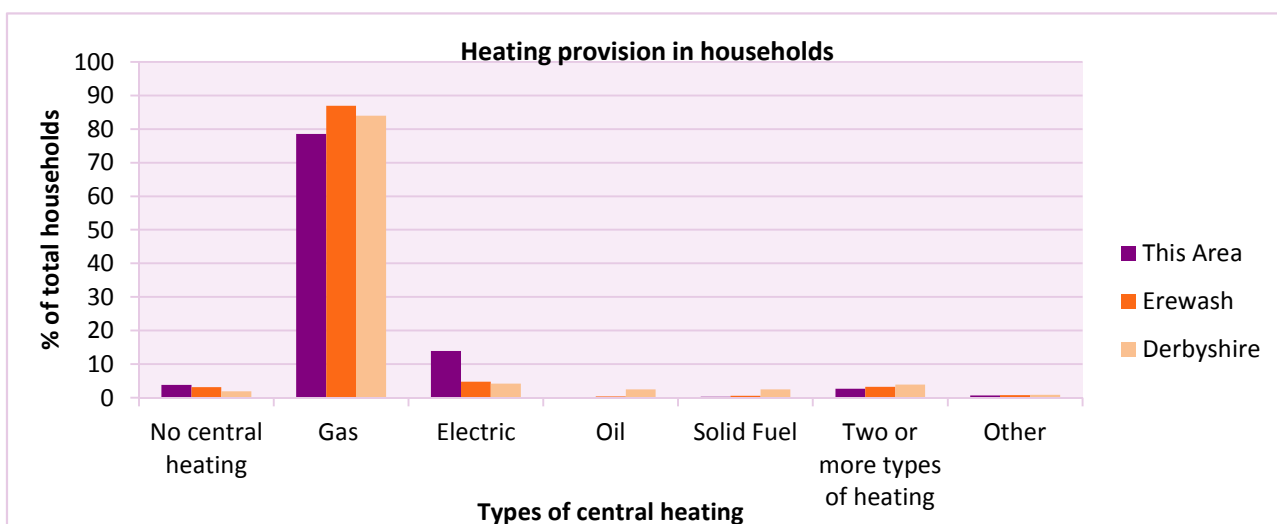
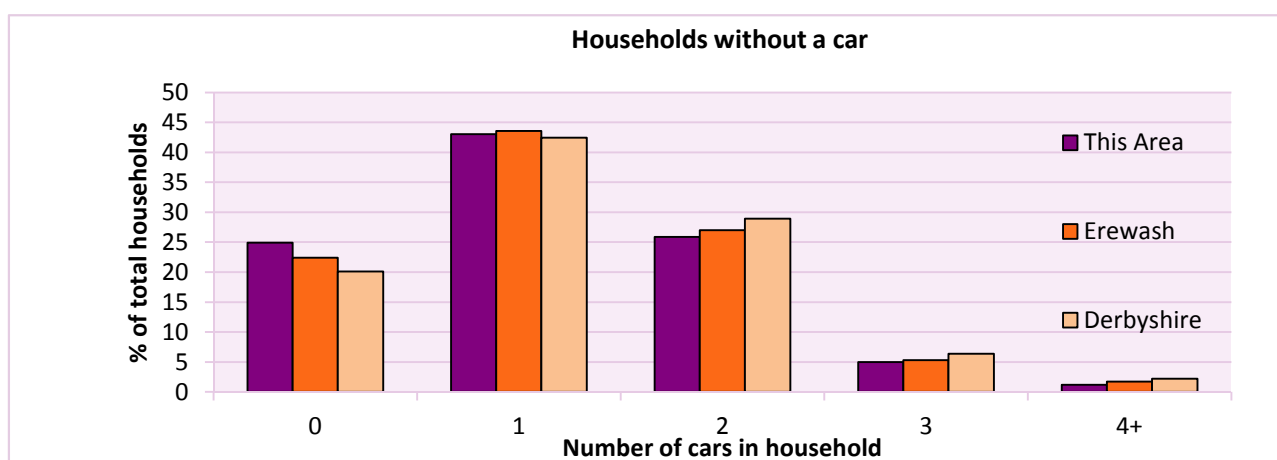
# 2011 Census: Households Profile

## Sandiacre North

Area type and code  
Ward (E05003383)

Central heating provision in household	Number of households	% of households with one usual resident		
		This Area	Erewash	Derbyshire
No central heating	82	3.8	3.2	2.0
Has Central Heating	2,062	96.2	96.8	98.0
<i>of which</i>				
- Gas	1,683	78.5	86.9	83.9
- Electric including storage heaters	298	13.9	4.8	4.2
- Oil	3	0.1	0.4	2.6
- Solid fuel (wood, coal)	6	0.3	0.6	2.5
- Other and more than one type of heating	72	3.4	4.1	4.8

Table QS415EW



For an **explanation** of the various terms used in these tables, please see the accompanying **Glossary**.

There is also a **Summary** profile, and there are other extension profiles covering the following topics:- **Population, Economic Activity, Equalities, Health, Households and Housing**.

**Profiles** in Adobe Acrobat (pdf) format can be downloaded from the Derbyshire Observatory web site, which also provides interactive maps and charts - <http://observatory.derbyshire.gov.uk>

Version: 2.0