

Sandiacre South

Area type and code
Ward (E05003384)

Total households

Total population resident in households	Total number of households	Total number of families in households
3,865	1,683	1,255

A family is defined as a group of people who are either a:

- married, same-sex civil partnership, or cohabiting couple, with or without child(ren)
- lone parent with child(ren)
- married, same-sex civil partnership, or cohabiting couple with grandchild(ren) but with no children present from the intervening generation
- single grandparent with grandchild(ren) but no children present from the intervening generation

Children in couple families need not belong to both members of the couple.

For single or couple grandparents with grandchildren present, the children of the grandparent(s) may also be present if they are not parents or grandparents of the youngest generation present.

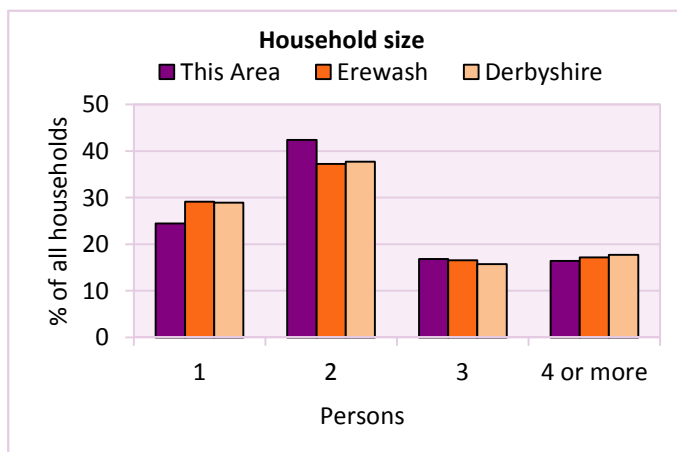
Household size

Persons	Number of households	% of total households		
		This Area	Erewash	Derbyshire
1	411	24.4	29.1	28.9
2	713	42.4	37.3	37.7
3	283	16.8	16.5	15.7
4 or more	276	16.4	17.1	17.7

Table LC4404EW

Persons	Number of households	Average Household Size		
		This Area	Erewash	Derbyshire
3,865	1,683	2.3	2.3	2.3

Table KS403EW



Household composition

Household composition	Number of households	% of total households		
		This Area	Erewash	Derbyshire
One person households:	411	24.4	29.1	28.9
- Pensioner	181	10.8	12.5	13.0
- Other	230	13.7	16.6	15.9
One family households:	1,084	64.4	55.9	57.2
- All pensioner	216	12.8	9.2	9.6
- Married couple households	705	41.9	34.7	36.4
- Cohabiting couple households	163	9.7	12.1	11.2
Lone parent households:	131	7.8	10.6	9.5
- with at least 1 dependent child	80	4.8	7.1	6.2
- all children non-dependent	51	3.0	3.5	3.3
Other households	57	3.4	4.4	4.4

Table KS105EW

2011 Census: Households Profile

Sandiacre South

Area type and code
Ward (E05003384)

Dependent children

Households with dependent children	Number of households	% of total households		
		This Area	Erewash	Derbyshire
Households with dependent children: All ages	418	24.8	28.3	27.6
Households with dependent children: Age 0-4	144	8.6	10.7	10.0
Households with dependent children and no adult in employment	25	1.5	3.9	3.4
Households with one person in household with long-term health problem or disability with dependent children	67	4.0	4.5	4.5

Table KS106EW

Families with dependent children	Number of families	% of all families		
		This Area	Erewash	Derbyshire
Families with 1 dependent child	198	15.8	19.8	18.5
Families with 2 or more dependent children	217	17.3	20.4	20.7
Male lone parent families	14	1.1	1.4	1.3
Female lone parent families	73	5.8	9.8	8.6

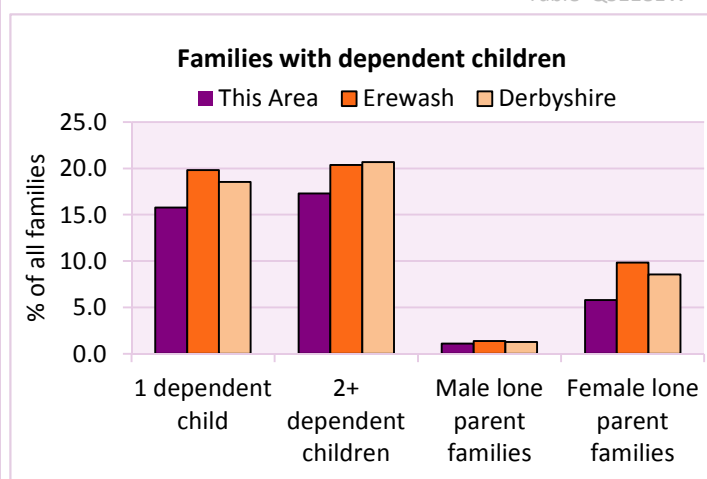
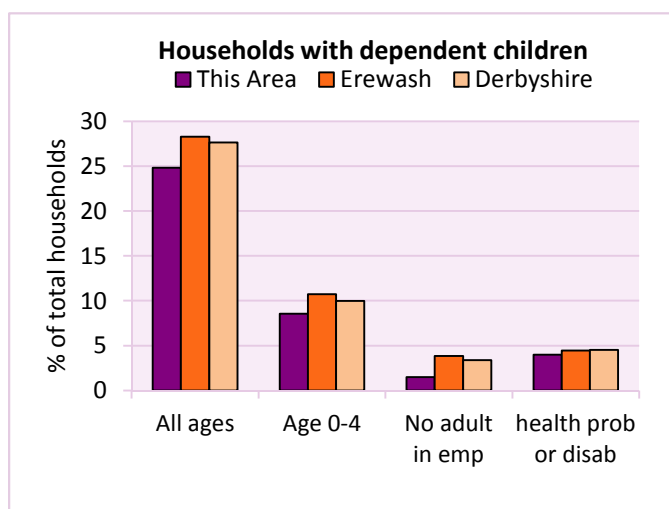
Table LC1114EW

Families with dependent children by employment status	Number of parents aged 16+	% of population 16+		
		This Area	Erewash	Derbyshire
Couple families with dependent children:				
- 1 adult in employment	136	3.5	4.6	4.8
- 2 adults in employment	514	13.0	15.6	15.7
- No adult in employment	6	0.2	1.3	1.2
Lone parent families with dependent children:				
- 1 adult in employment	63	1.6	2.6	2.3
- No adult in employment	24	0.6	1.6	1.3

Table LC1601EW

Total dependent children	Dependent children		
	This Area	Erewash	Derbyshire
Total dependent children	693	23,128	157,571

Table QS118EW



2011 Census: Households Profile

Sandiacre South

Area type and code
Ward (E05003384)

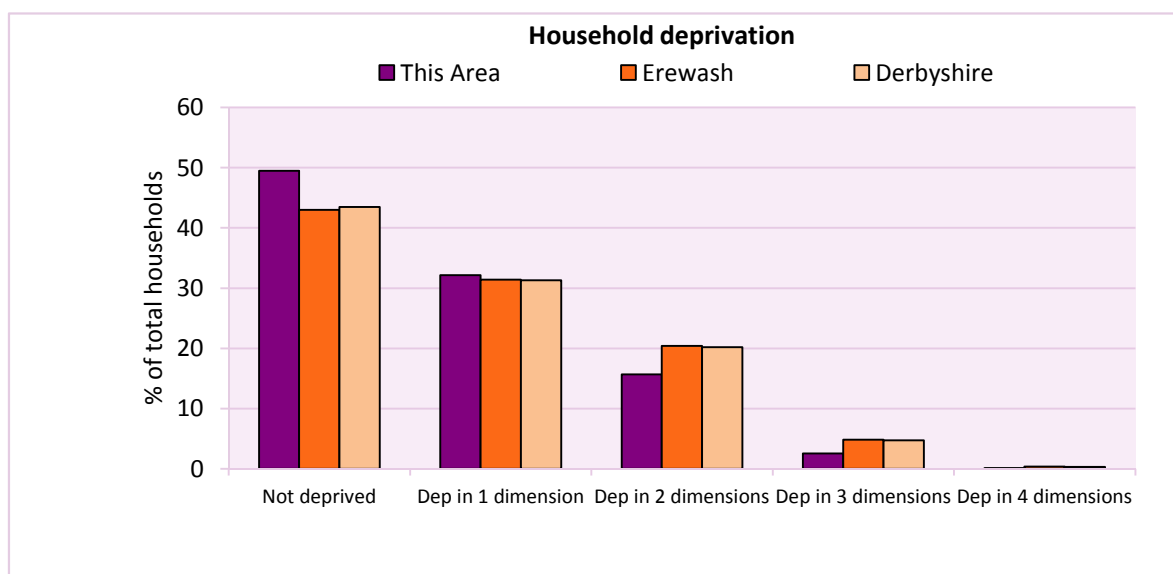
Deprivation

The Census measure of deprivation uses the following four dimensions:

Employment - Where any member of the household who is not a full-time student is either unemployed or long-term sick; **Education** - Where no member of the household has at least a level 2 qualification, and no member of the household aged 16-18 is a full-time student; **Health and disability** - If any member of the household has 'bad or very bad' general health or has a long term health problem; and **Housing** - The household's accommodation is either overcrowded (with an occupancy rating -1 or less), is in a shared dwelling, or has no central heating. A household is classified as being deprived in one to four of these dimensions in any combination.

Household deprivation (Census classification)	Number of households	% of total households		
		This Area	Erewash	Derbyshire
Not deprived in any dimension	833	49.5	43.0	43.5
Deprived in one dimension	541	32.1	31.4	31.3
Deprived in 2 dimensions	264	15.7	20.4	20.2
Deprived in 3 dimensions	43	2.6	4.8	4.7
Deprived in 4 dimensions	2	0.1	0.4	0.3

Table QS119EW



Car availability

Car availability Number of cars or vans in household	Number of households	% of total households		
		This Area	Erewash	Derbyshire
0	216	12.8	22.4	20.1
1	741	44.0	43.6	42.4
2	561	33.3	27.0	28.9
3	128	7.6	5.3	6.4
4+	37	2.2	1.7	2.2
Total number of cars or vans	Number of cars/vans	Average number of cars per household		
	2,420	This Area	Erewash	Derbyshire
		1.4	1.2	1.3

Table KS404EW

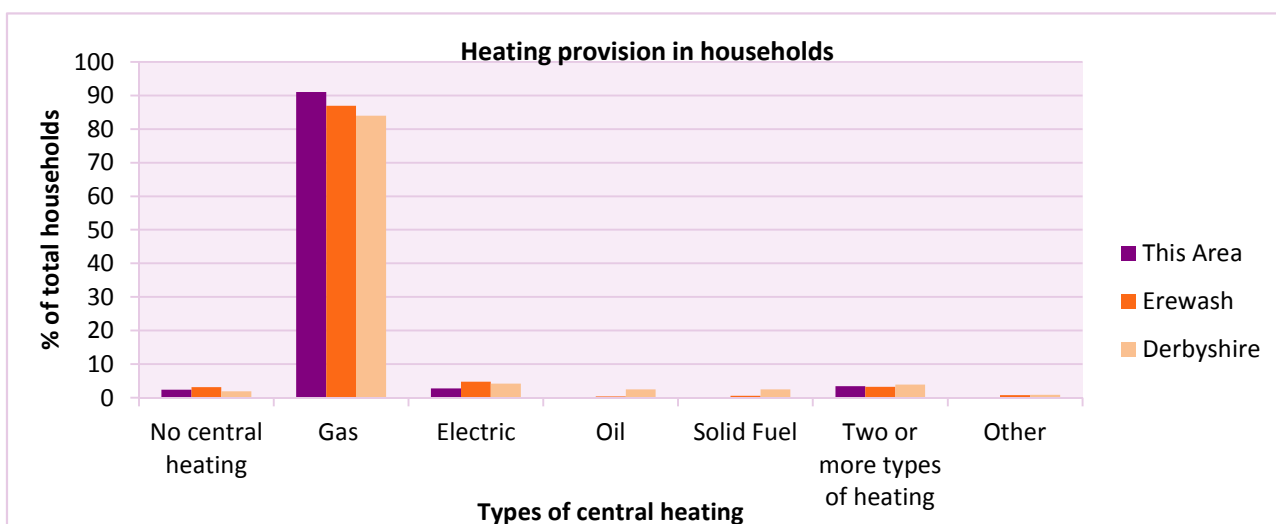
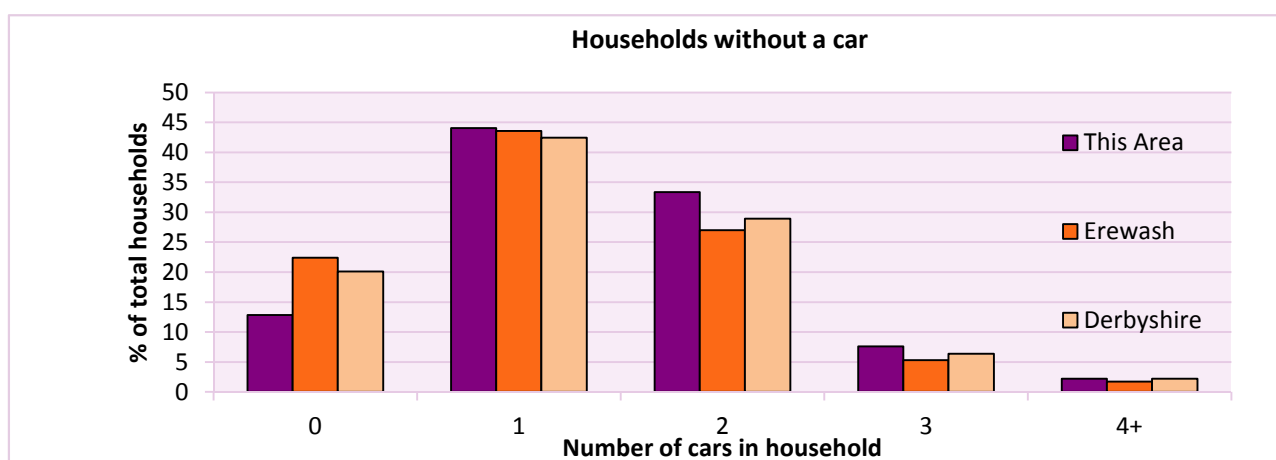
2011 Census: Households Profile

Sandiacre South

Area type and code
Ward (E05003384)

Central heating provision in household	Number of households	% of households with one usual resident		
		This Area	Erewash	Derbyshire
No central heating	41	2.4	3.2	2.0
Has Central Heating	1,642	97.6	96.8	98.0
<i>of which</i>				
- Gas	1,531	91.0	86.9	83.9
- Electric including storage heaters	47	2.8	4.8	4.2
- Oil	-	0.0	0.4	2.6
- Solid fuel (wood, coal)	2	0.1	0.6	2.5
- Other and more than one type of heating	62	3.7	4.1	4.8

Table QS415EW



For an **explanation** of the various terms used in these tables, please see the accompanying **Glossary**.

There is also a **Summary** profile, and there are other extension profiles covering the following topics:- **Population, Economic Activity, Equalities, Health, Households and Housing**.

Profiles in Adobe Acrobat (pdf) format can be downloaded from the Derbyshire Observatory web site, which also provides interactive maps and charts - <http://observatory.derbyshire.gov.uk>

Version: 2.0