

## West Hallam and Dale Abbey

Area type and code  
Ward (E05003387)

### Total households

Total population resident in households	Total number of households	Total number of families in households
4,871	2,034	1,577

A family is defined as a group of people who are either a:

- married, same-sex civil partnership, or cohabiting couple, with or without child(ren)
- lone parent with child(ren)
- married, same-sex civil partnership, or cohabiting couple with grandchild(ren) but with no children present from the intervening generation
- single grandparent with grandchild(ren) but no children present from the intervening generation

Children in couple families need not belong to both members of the couple.

For single or couple grandparents with grandchildren present, the children of the grandparent(s) may also be present if they are not parents or grandparents of the youngest generation present.

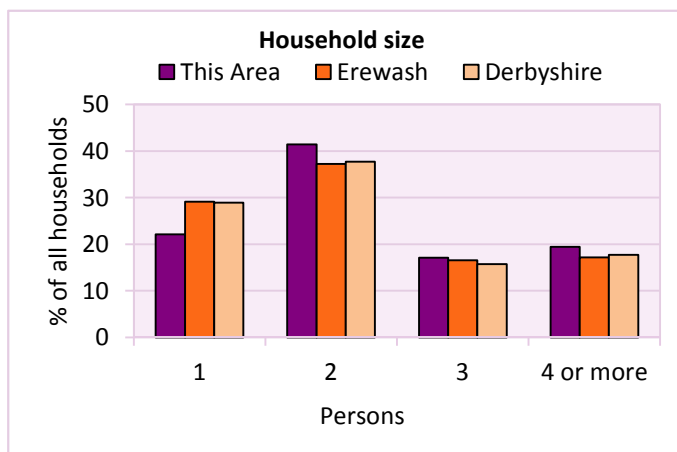
### Household size

Persons	Number of households	% of total households		
		This Area	Erewash	Derbyshire
1	449	22.1	29.1	28.9
2	843	41.4	37.3	37.7
3	347	17.1	16.5	15.7
4 or more	395	19.4	17.1	17.7

Table LC4404EW

Persons	Number of households	Average Household Size		
		This Area	Erewash	Derbyshire
4,871	2,034	2.4	2.3	2.3

Table KS403EW



### Household composition

Household composition	Number of households	% of total households		
		This Area	Erewash	Derbyshire
One person households:	449	22.1	29.1	28.9
- Pensioner	244	12.0	12.5	13.0
- Other	205	10.1	16.6	15.9
One family households:	1,373	67.5	55.9	57.2
- All pensioner	243	11.9	9.2	9.6
- Married couple households	922	45.3	34.7	36.4
- Cohabiting couple households	208	10.2	12.1	11.2
Lone parent households:	147	7.2	10.6	9.5
- with at least 1 dependent child	70	3.4	7.1	6.2
- all children non-dependent	77	3.8	3.5	3.3
Other households	65	3.2	4.4	4.4

Table KS105EW

# 2011 Census: Households Profile

West Hallam and Dale Abbey

Area type and code  
Ward (E05003387)

## Dependent children

Households with dependent children	Number of households	% of total households		
		This Area	Erewash	Derbyshire
Households with dependent children: All ages	540	26.5	28.3	27.6
Households with dependent children: Age 0-4	167	8.2	10.7	10.0
Households with dependent children and no adult in employment	22	1.1	3.9	3.4
Households with one person in household with long-term health problem or disability with dependent children	70	3.4	4.5	4.5

Table KS106EW

Families with dependent children	Number of families	% of all families		
		This Area	Erewash	Derbyshire
Families with 1 dependent child	245	15.5	19.8	18.5
Families with 2 or more dependent children	290	18.4	20.4	20.7
Male lone parent families	9	0.6	1.4	1.3
Female lone parent families	65	4.1	9.8	8.6

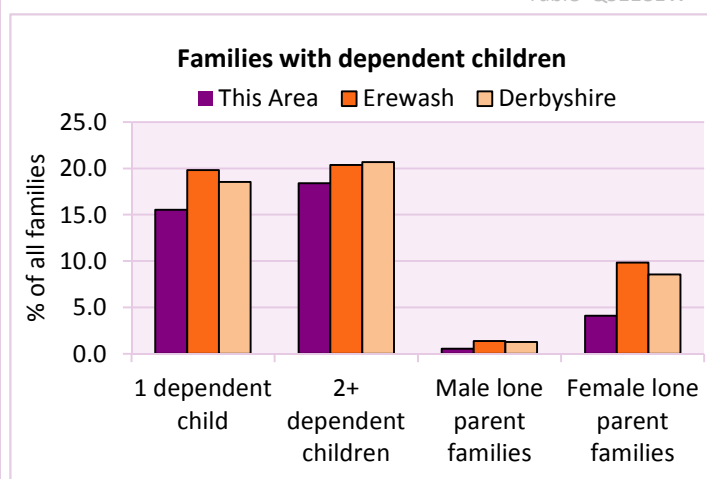
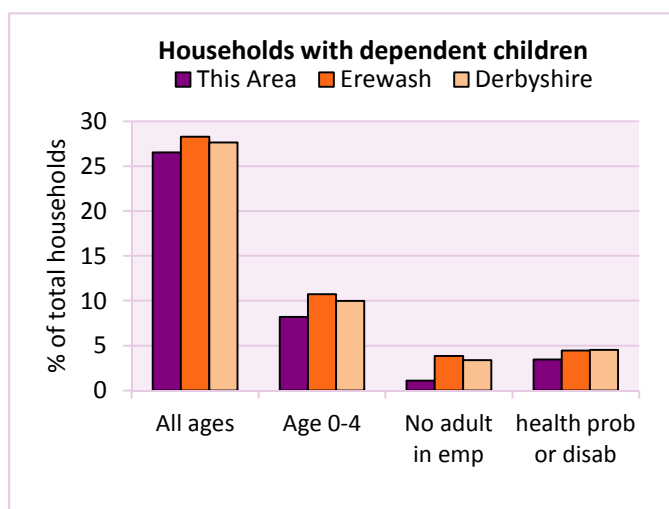
Table LC1114EW

Families with dependent children by employment status	Number of parents aged 16+	% of population 16+		
		This Area	Erewash	Derbyshire
Couple families with dependent children:				
- 1 adult in employment	184	10.4	4.6	4.8
- 2 adults in employment	724	40.8	15.6	15.7
- No adult in employment	14	0.8	1.3	1.2
Lone parent families with dependent children:				
- 1 adult in employment	59	3.3	2.6	2.3
- No adult in employment	15	0.8	1.6	1.3

Table LC1601EW

Total dependent children	Dependent children		
	This Area	Erewash	Derbyshire
Total dependent children	926	23,128	157,571

Table QS118EW



# 2011 Census: Households Profile

West Hallam and Dale Abbey

Area type and code  
Ward (E05003387)

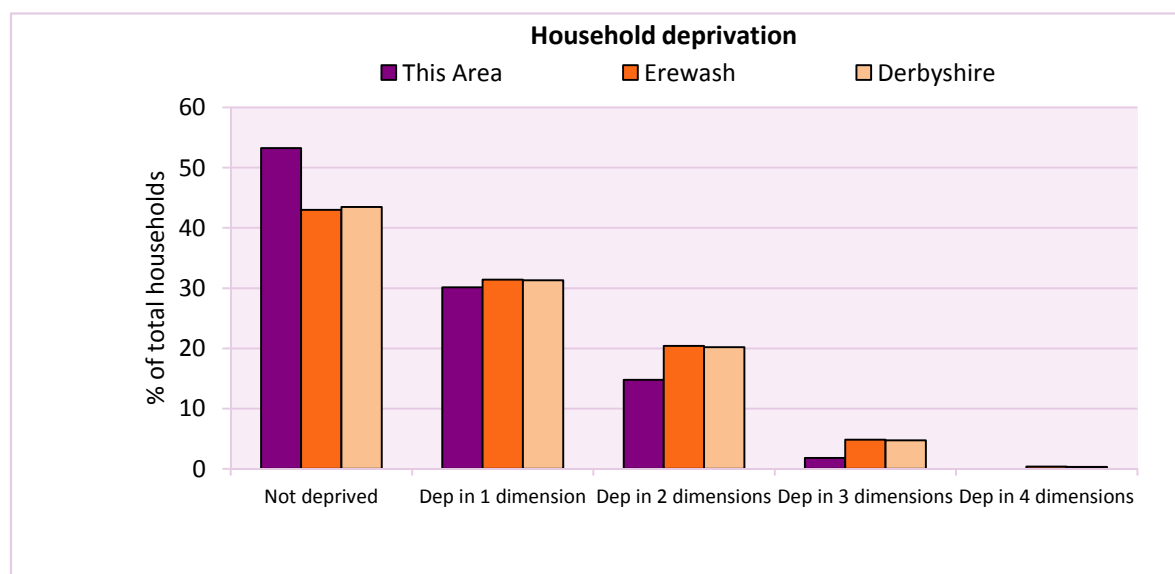
## Deprivation

The Census measure of deprivation uses the following four dimensions:

**Employment** - Where any member of the household who is not a full-time student is either unemployed or long-term sick; **Education** - Where no member of the household has at least a level 2 qualification, and no member of the household aged 16-18 is a full-time student; **Health and disability** - If any member of the household has 'bad or very bad' general health or has a long term health problem; and **Housing** - The household's accommodation is either overcrowded (with an occupancy rating -1 or less), is in a shared dwelling, or has no central heating. A household is classified as being deprived in one to four of these dimensions in any combination.

Household deprivation (Census classification)	Number of households	% of total households		
		This Area	Erewash	Derbyshire
Not deprived in any dimension	1,083	53.2	43.0	43.5
Deprived in one dimension	613	30.1	31.4	31.3
Deprived in 2 dimensions	301	14.8	20.4	20.2
Deprived in 3 dimensions	37	1.8	4.8	4.7
Deprived in 4 dimensions	0	0.0	0.4	0.3

Table QS119EW



## Car availability

Car availability Number of cars or vans in household	Number of households	% of total households		
		This Area	Erewash	Derbyshire
0	180	8.8	22.4	20.1
1	772	38.0	43.6	42.4
2	802	39.4	27.0	28.9
3	198	9.7	5.3	6.4
4+	82	4.0	1.7	2.2
<b>Total number of cars or vans</b>	<b>Number of cars/vans</b>	<b>Average number of cars per household</b>		
	3,331	This Area	Erewash	Derbyshire
		1.6	1.2	1.3

Table KS404EW

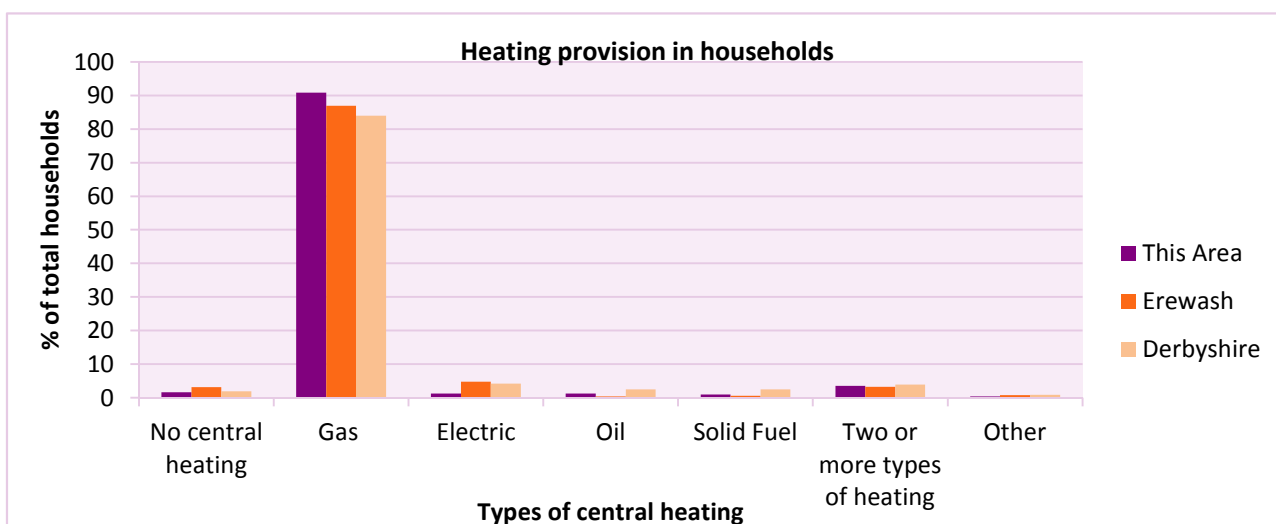
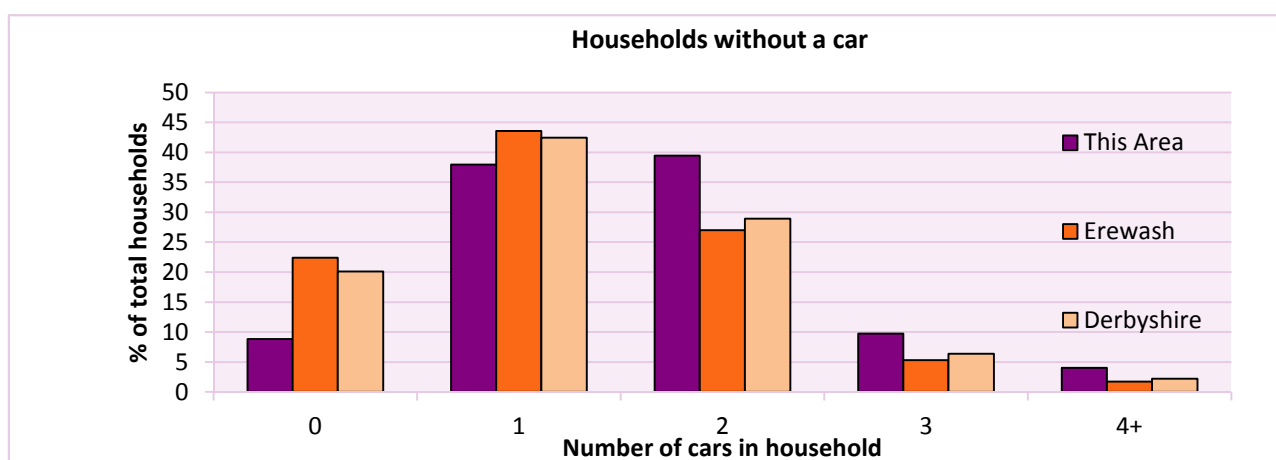
# 2011 Census: Households Profile

## West Hallam and Dale Abbey

Area type and code  
Ward (E05003387)

Central heating provision in household	Number of households	% of households with one usual resident		
		This Area	Erewash	Derbyshire
No central heating	34	1.7	3.2	2.0
Has Central Heating	2,000	98.3	96.8	98.0
<i>of which</i>				
- Gas	1,848	90.9	86.9	83.9
- Electric including storage heaters	26	1.3	4.8	4.2
- Oil	25	1.2	0.4	2.6
- Solid fuel (wood, coal)	20	1.0	0.6	2.5
- Other and more than one type of heating	81	4.0	4.1	4.8

Table QS415EW



For an **explanation** of the various terms used in these tables, please see the accompanying **Glossary**.

There is also a **Summary** profile, and there are other extension profiles covering the following topics:- **Population, Economic Activity, Equalities, Health, Households and Housing**.

**Profiles** in Adobe Acrobat (pdf) format can be downloaded from the Derbyshire Observatory web site, which also provides interactive maps and charts - <http://observatory.derbyshire.gov.uk>

Version: 2.0