

## Wilsthorpe

Area type and code  
Ward (E05003388)

### Total households

Total population resident in households	Total number of households	Total number of families in households
7,399	3,108	2,310

A family is defined as a group of people who are either a:

- married, same-sex civil partnership, or cohabiting couple, with or without child(ren)
- lone parent with child(ren)
- married, same-sex civil partnership, or cohabiting couple with grandchild(ren) but with no children present from the intervening generation
- single grandparent with grandchild(ren) but no children present from the intervening generation

Children in couple families need not belong to both members of the couple.

For single or couple grandparents with grandchildren present, the children of the grandparent(s) may also be present if they are not parents or grandparents of the youngest generation present.

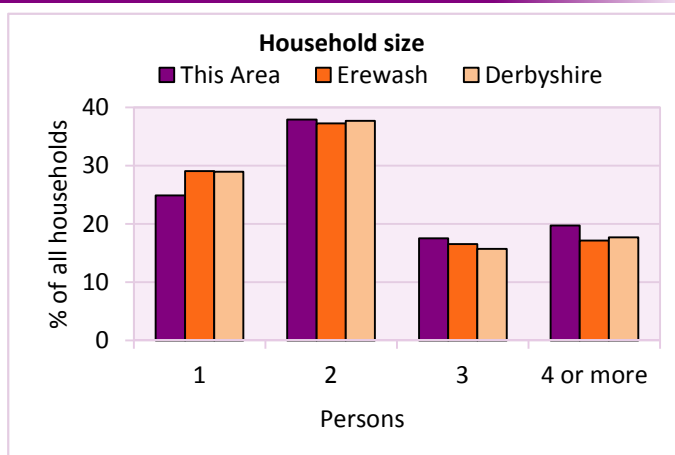
### Household size

Persons	Number of households	% of total households		
		This Area	Erewash	Derbyshire
1	773	24.9	29.1	28.9
2	1,178	37.9	37.3	37.7
3	545	17.5	16.5	15.7
4 or more	612	19.7	17.1	17.7

Table LC4404EW

Persons	Number of households	Average Household Size		
		This Area	Erewash	Derbyshire
7,399	3,108	2.4	2.3	2.3

Table KS403EW



### Household composition

Household composition	Number of households	% of total households		
		This Area	Erewash	Derbyshire
One person households:	773	24.9	29.1	28.9
- Pensioner	285	9.2	12.5	13.0
- Other	488	15.7	16.6	15.9
One family households:	1,847	59.4	55.9	57.2
- All pensioner	232	7.5	9.2	9.6
- Married couple households	1,209	38.9	34.7	36.4
- Cohabiting couple households	406	13.1	12.1	11.2
Lone parent households:	354	11.4	10.6	9.5
- with at least 1 dependent child	236	7.6	7.1	6.2
- all children non-dependent	118	3.8	3.5	3.3
Other households	134	4.3	4.4	4.4

Table KS105EW

# 2011 Census: Households Profile

Wilsthorpe

Area type and code  
Ward (E05003388)

## Dependent children

Households with dependent children	Number of households	% of total households		
		This Area	Erewash	Derbyshire
Households with dependent children: All ages	998	32.1	28.3	27.6
Households with dependent children: Age 0-4	370	11.9	10.7	10.0
Households with dependent children and no adult in employment	90	2.9	3.9	3.4
Households with one person in household with long-term health problem or disability with dependent children	127	4.1	4.5	4.5

Table KS106EW

Families with dependent children	Number of families	% of all families		
		This Area	Erewash	Derbyshire
Families with 1 dependent child	485	21.0	19.8	18.5
Families with 2 or more dependent children	510	22.1	20.4	20.7
Male lone parent families	36	1.6	1.4	1.3
Female lone parent families	223	9.7	9.8	8.6

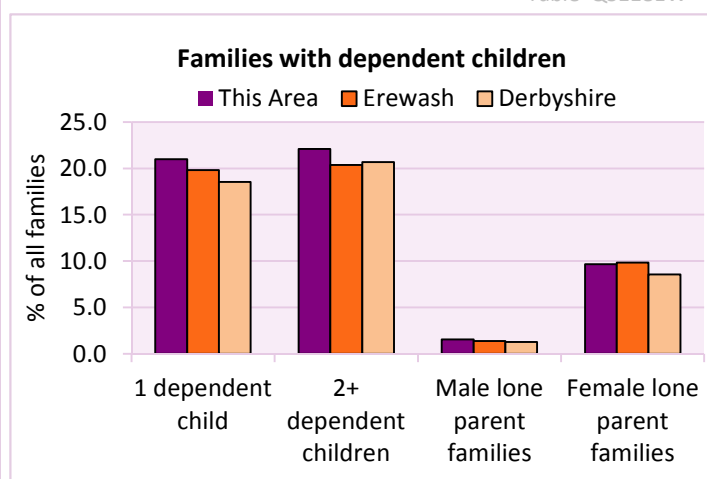
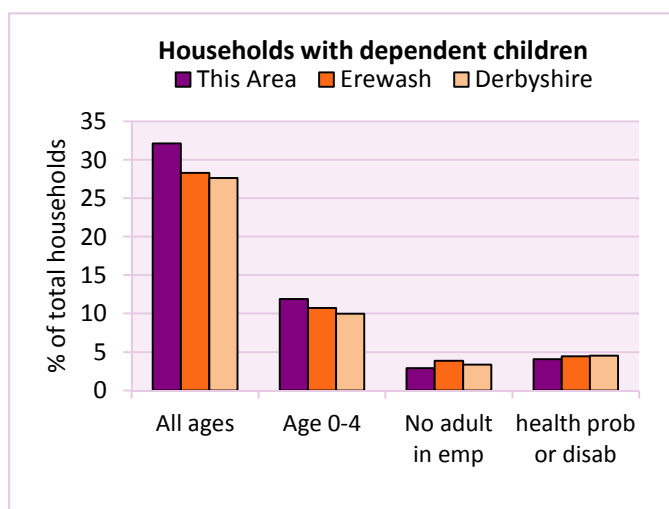
Table LC1114EW

Families with dependent children by employment status	Number of parents aged 16+	% of population 16+		
		This Area	Erewash	Derbyshire
Couple families with dependent children:				
- 1 adult in employment	266	6.3	4.6	4.8
- 2 adults in employment	1,158	27.6	15.6	15.7
- No adult in employment	48	1.1	1.3	1.2
Lone parent families with dependent children:				
- 1 adult in employment	185	4.4	2.6	2.3
- No adult in employment	74	1.8	1.6	1.3

Table LC1601EW

Total dependent children	Dependent children		
	This Area	Erewash	Derbyshire
Total dependent children	1,655	23,128	157,571

Table QS118EW



# 2011 Census: Households Profile

Wilsthorpe

Area type and code  
Ward (E05003388)

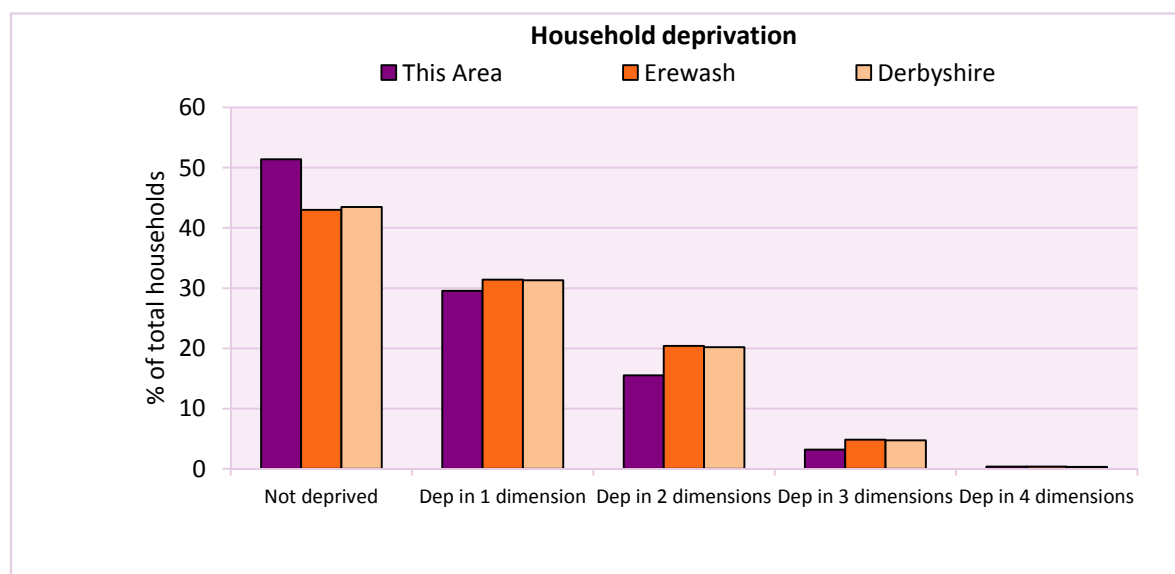
## Deprivation

The Census measure of deprivation uses the following four dimensions:

**Employment** - Where any member of the household who is not a full-time student is either unemployed or long-term sick; **Education** - Where no member of the household has at least a level 2 qualification, and no member of the household aged 16-18 is a full-time student; **Health and disability** - If any member of the household has 'bad or very bad' general health or has a long term health problem; and **Housing** - The household's accommodation is either overcrowded (with an occupancy rating -1 or less), is in a shared dwelling, or has no central heating. A household is classified as being deprived in one to four of these dimensions in any combination.

Household deprivation (Census classification)	Number of households	% of total households		
		This Area	Erewash	Derbyshire
Not deprived in any dimension	1,597	51.4	43.0	43.5
Deprived in one dimension	918	29.5	31.4	31.3
Deprived in 2 dimensions	483	15.5	20.4	20.2
Deprived in 3 dimensions	99	3.2	4.8	4.7
Deprived in 4 dimensions	11	0.4	0.4	0.3

Table QS119EW



## Car availability

Car availability Number of cars or vans in household	Number of households	% of total households		
		This Area	Erewash	Derbyshire
0	441	14.2	22.4	20.1
1	1,453	46.8	43.6	42.4
2	969	31.2	27.0	28.9
3	190	6.1	5.3	6.4
4+	55	1.8	1.7	2.2
<b>Total number of cars or vans</b>	<b>Number of cars/vans</b>	<b>Average number of cars per household</b>		
	4,191	This Area	Erewash	Derbyshire
		1.3	1.2	1.3

Table KS404EW

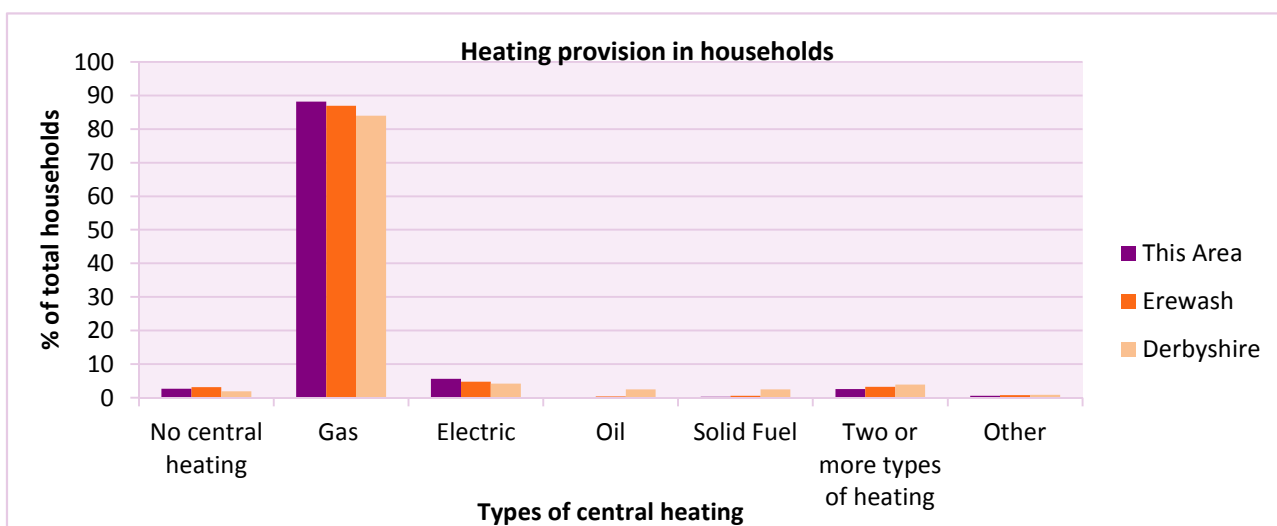
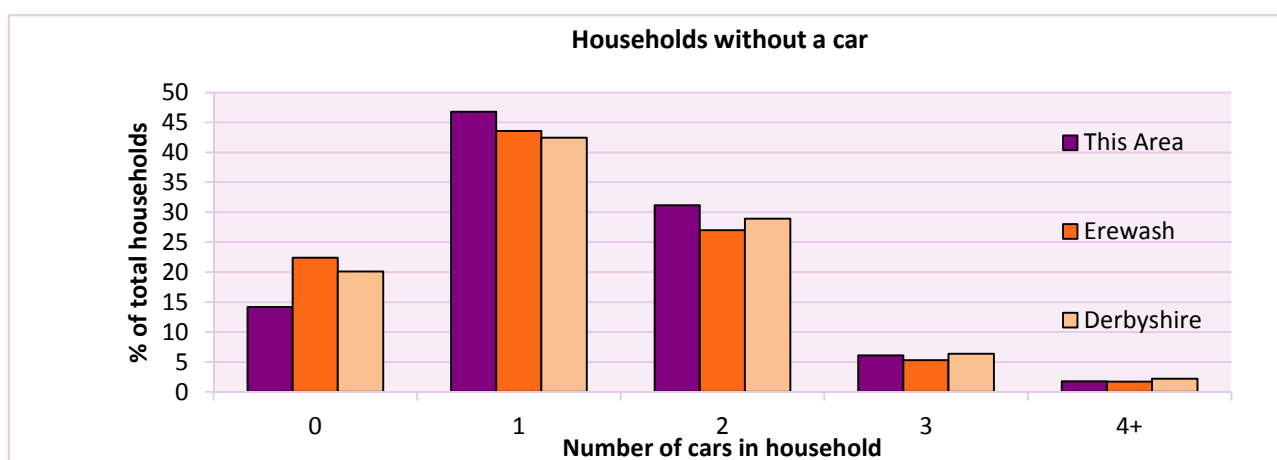
# 2011 Census: Households Profile

## Wilsthorpe

Area type and code  
Ward (E05003388)

Central heating provision in household	Number of households	% of households with one usual resident		
		This Area	Erewash	Derbyshire
No central heating	83	2.7	3.2	2.0
Has Central Heating	3,025	97.3	96.8	98.0
<i>of which</i>				
- Gas	2,739	88.1	86.9	83.9
- Electric including storage heaters	177	5.7	4.8	4.2
- Oil	-	0.0	0.4	2.6
- Solid fuel (wood, coal)	9	0.3	0.6	2.5
- Other and more than one type of heating	100	3.2	4.1	4.8

Table QS415EW



For an **explanation** of the various terms used in these tables, please see the accompanying **Glossary**.

There is also a **Summary** profile, and there are other extension profiles covering the following topics:- **Population, Economic Activity, Equalities, Health, Households and Housing**.

**Profiles** in Adobe Acrobat (pdf) format can be downloaded from the Derbyshire Observatory web site, which also provides interactive maps and charts - <http://observatory.derbyshire.gov.uk>

Version: 2.0