

Blackbrook

Area type and code
Ward (E05003390)

Total households

Total population resident in households	Total number of households	Total number of families in households
3,843	1,629	1,220

A family is defined as a group of people who are either a:

- married, same-sex civil partnership, or cohabiting couple, with or without child(ren)
- lone parent with child(ren)
- married, same-sex civil partnership, or cohabiting couple with grandchild(ren) but with no children present from the intervening generation
- single grandparent with grandchild(ren) but no children present from the intervening generation

Children in couple families need not belong to both members of the couple.

For single or couple grandparents with grandchildren present, the children of the grandparent(s) may also be present if they are not parents or grandparents of the youngest generation present.

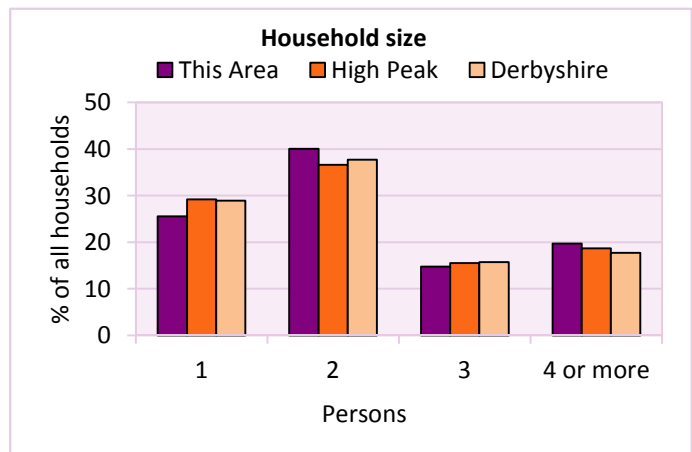
Household size

Household size		% of total households		
Persons	Number of households	This Area	High Peak	Derbyshire
1	416	25.5	29.2	28.9
2	652	40.0	36.6	37.7
3	240	14.7	15.5	15.7
4 or more	321	19.7	18.7	17.7

Table LC4404EW

Average household size		Average Household Size		
Persons	Number of households	This Area	High Peak	Derbyshire
3,843	1,629	2.4	2.3	2.3

Table KS403EW



Household composition

Household composition	Number of households	% of total households		
		This Area	High Peak	Derbyshire
One person households:	416	25.5	29.2	28.9
- Pensioner	212	13.0	12.7	13.0
- Other	204	12.5	16.4	15.9
One family households:	1,019	62.6	56.3	57.2
- All pensioner	182	11.2	8.6	9.6
- Married couple households	666	40.9	36.4	36.4
- Cohabiting couple households	171	10.5	11.2	11.2
Lone parent households:	124	7.6	9.9	9.5
- with at least 1 dependent child	71	4.4	6.4	6.2
- all children non-dependent	53	3.3	3.4	3.3
Other households	70	4.3	4.7	4.4

Table KS105EW

2011 Census: Households Profile

Blackbrook

Area type and code
Ward (E05003390)

Dependent children

Households with dependent children	Number of households	% of total households		
		This Area	High Peak	Derbyshire
Households with dependent children: All ages	420	25.8	28.4	27.6
Households with dependent children: Age 0-4	164	10.1	10.2	10.0
Households with dependent children and no adult in employment	28	1.7	2.9	3.4
Households with one person in household with long-term health problem or disability with dependent children	50	3.1	4.4	4.5

Table KS106EW

Families with dependent children	Number of families	% of all families		
		This Area	High Peak	Derbyshire
Families with 1 dependent child	172	14.1	18.8	18.5
Families with 2 or more dependent children	250	20.5	21.9	20.7
Male lone parent families	10	0.8	1.4	1.3
Female lone parent families	72	5.9	8.8	8.6

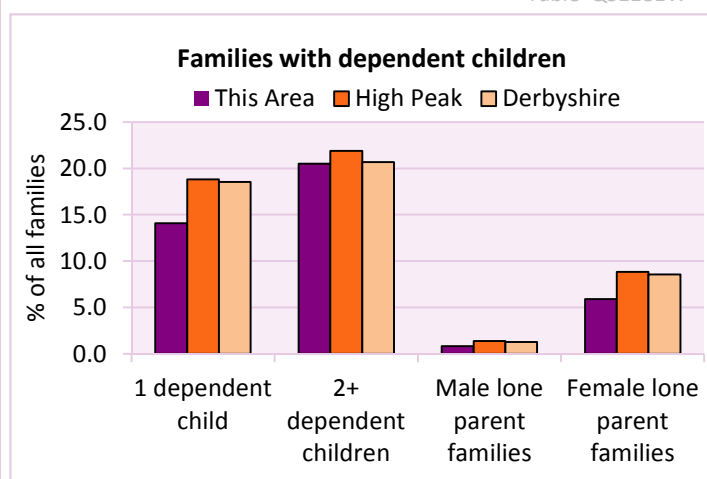
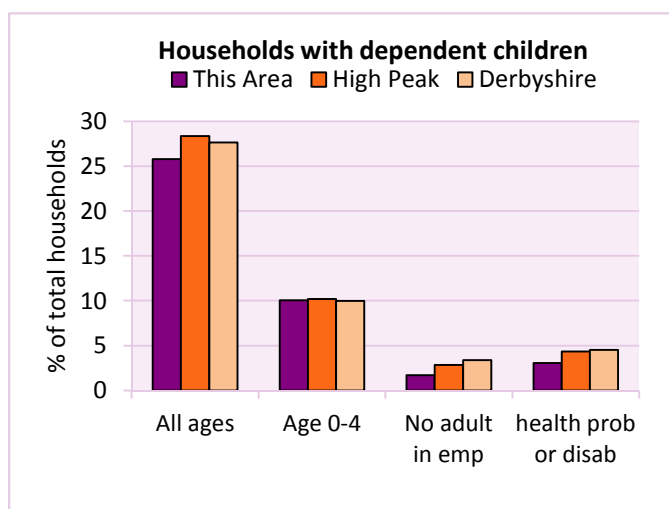
Table LC1114EW

Families with dependent children by employment status	Number of parents aged 16+	% of population 16+		
		This Area	High Peak	Derbyshire
Couple families with dependent children:				
- 1 adult in employment	134	8.2	4.5	4.8
- 2 adults in employment	524	32.0	16.8	15.7
- No adult in employment	22	1.3	0.8	1.2
Lone parent families with dependent children:				
- 1 adult in employment	60	3.7	2.5	2.3
- No adult in employment	21	1.3	1.2	1.3

Table LC1601EW

Total dependent children	Dependent children		
	This Area	High Peak	Derbyshire
Total dependent children	746	19,089	157,571

Table QS118EW



2011 Census: Households Profile

Blackbrook

Area type and code
Ward (E05003390)

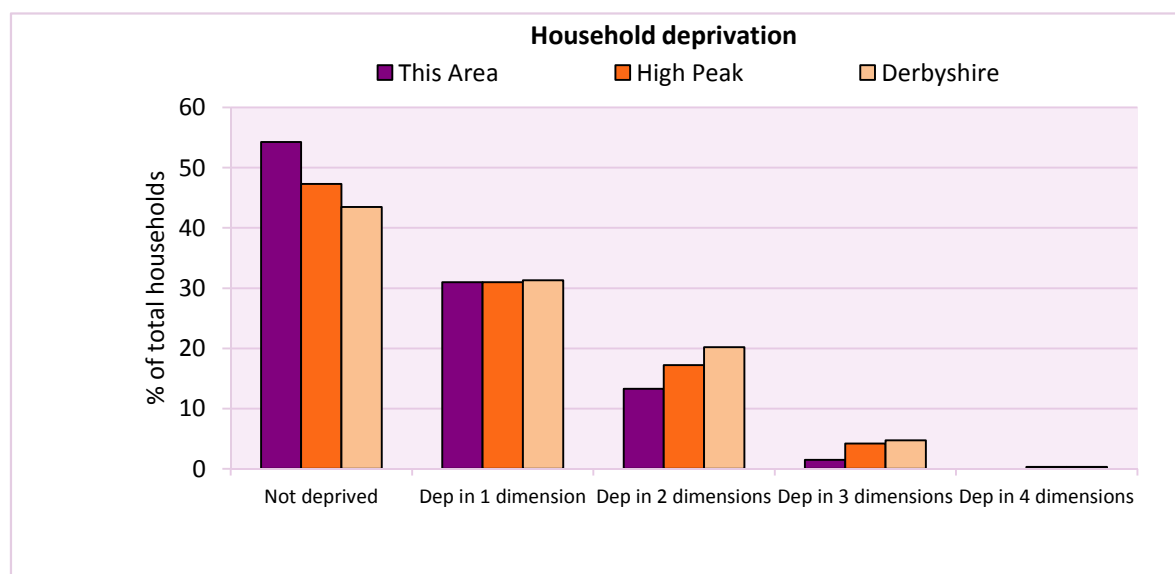
Deprivation

The Census measure of deprivation uses the following four dimensions:

Employment - Where any member of the household who is not a full-time student is either unemployed or long-term sick; **Education** - Where no member of the household has at least a level 2 qualification, and no member of the household aged 16-18 is a full-time student; **Health and disability** - If any member of the household has 'bad or very bad' general health or has a long term health problem; and **Housing** - The household's accommodation is either overcrowded (with an occupancy rating -1 or less), is in a shared dwelling, or has no central heating. A household is classified as being deprived in one to four of these dimensions in any combination.

Household deprivation (Census classification)	Number of households	% of total households		
		This Area	High Peak	Derbyshire
Not deprived in any dimension	884	54.3	47.3	43.5
Deprived in one dimension	505	31.0	31.0	31.3
Deprived in 2 dimensions	216	13.3	17.2	20.2
Deprived in 3 dimensions	24	1.5	4.2	4.7
Deprived in 4 dimensions	0	0.0	0.3	0.3

Table QS119EW



Car availability

Car availability Number of cars or vans in household	Number of households	% of total households		
		This Area	High Peak	Derbyshire
0	153	9.4	19.6	20.1
1	667	40.9	43.5	42.4
2	579	35.5	28.7	28.9
3	153	9.4	6.1	6.4
4+	77	4.7	2.1	2.2
Total number of cars or vans	Number of cars/vans	Average number of cars per household		
	2,626	This Area	High Peak	Derbyshire
		1.6	1.3	1.3

Table KS404EW

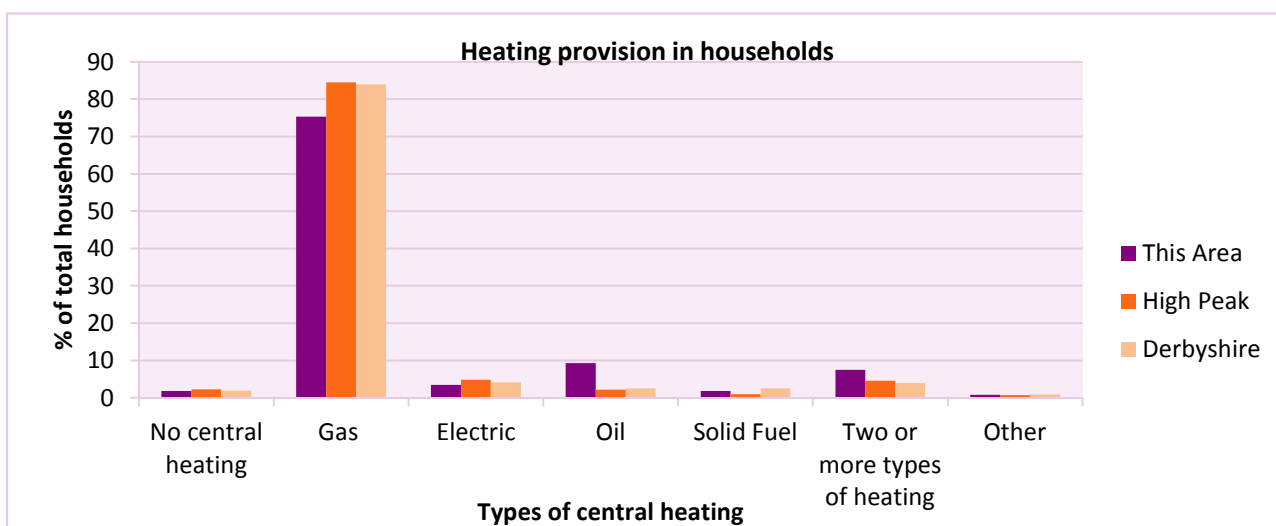
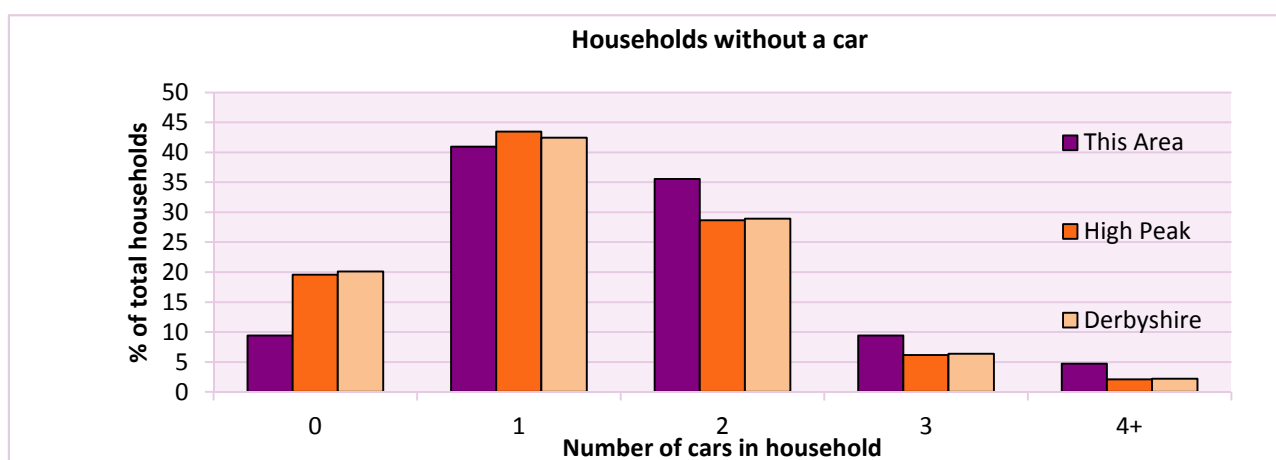
2011 Census: Households Profile

Blackbrook

Area type and code
Ward (E05003390)

Central heating provision in household	Number of households	% of households with one usual resident		
		This Area	High Peak	Derbyshire
No central heating	30	1.8	2.3	2.0
Has Central Heating	1,599	98.2	97.7	98.0
<i>of which</i>				
- Gas	1,227	75.3	84.5	83.9
- Electric including storage heaters	56	3.4	4.9	4.2
- Oil	151	9.3	2.2	2.6
- Solid fuel (wood, coal)	30	1.8	1.0	2.5
- Other and more than one type of heating	135	8.3	5.3	4.8

Table QS415EW



For an **explanation** of the various terms used in these tables, please see the accompanying **Glossary**.

There is also a **Summary** profile, and there are other extension profiles covering the following topics:- **Population, Economic Activity, Equalities, Health, Households and Housing**.

Profiles in Adobe Acrobat (pdf) format can be downloaded from the Derbyshire Observatory web site, which also provides interactive maps and charts - <http://observatory.derbyshire.gov.uk>

Version: 2.0