

Burbage

Area type and code
Ward (E05003391)

Total households

Total population resident in households	Total number of households	Total number of families in households
2,536	1,016	777

A family is defined as a group of people who are either a:

- married, same-sex civil partnership, or cohabiting couple, with or without child(ren)
- lone parent with child(ren)
- married, same-sex civil partnership, or cohabiting couple with grandchild(ren) but with no children present from the intervening generation
- single grandparent with grandchild(ren) but no children present from the intervening generation

Children in couple families need not belong to both members of the couple.

For single or couple grandparents with grandchildren present, the children of the grandparent(s) may also be present if they are not parents or grandparents of the youngest generation present.

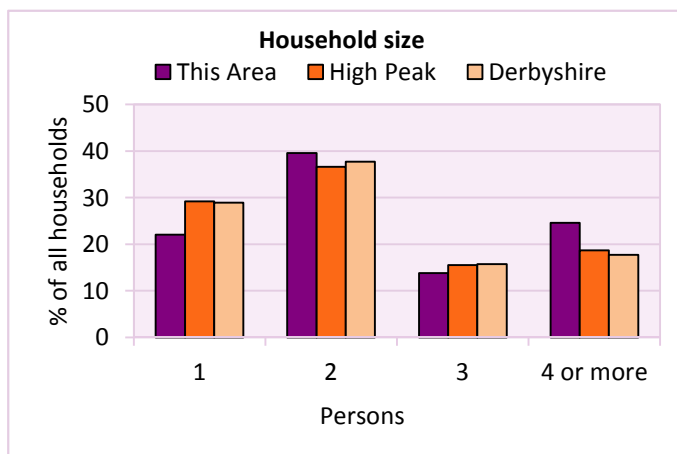
Household size

Persons	Number of households	% of total households		
		This Area	High Peak	Derbyshire
1	224	22.0	29.2	28.9
2	402	39.6	36.6	37.7
3	140	13.8	15.5	15.7
4 or more	250	24.6	18.7	17.7

Table LC4404EW

Persons	Number of households	Average Household Size		
		This Area	High Peak	Derbyshire
2,536	1,016	2.5	2.3	2.3

Table KS403EW



Household composition

Household composition	Number of households	% of total households		
		This Area	High Peak	Derbyshire
One person households:	224	22.0	29.2	28.9
- Pensioner	99	9.7	12.7	13.0
- Other	125	12.3	16.4	15.9
One family households:	650	64.0	56.3	57.2
- All pensioner	81	8.0	8.6	9.6
- Married couple households	452	44.5	36.4	36.4
- Cohabiting couple households	117	11.5	11.2	11.2
Lone parent households:	91	9.0	9.9	9.5
- with at least 1 dependent child	66	6.5	6.4	6.2
- all children non-dependent	25	2.5	3.4	3.3
Other households	51	5.0	4.7	4.4

Table KS105EW

2011 Census: Households Profile

Burbage

Area type and code
Ward (E05003391)

Dependent children

Households with dependent children	Number of households	% of total households		
		This Area	High Peak	Derbyshire
Households with dependent children: All ages	351	34.5	28.4	27.6
Households with dependent children: Age 0-4	131	12.9	10.2	10.0
Households with dependent children and no adult in employment	19	1.9	2.9	3.4
Households with one person in household with long-term health problem or disability with dependent children	48	4.7	4.4	4.5

Table KS106EW

Families with dependent children	Number of families	% of all families		
		This Area	High Peak	Derbyshire
Families with 1 dependent child	144	18.5	18.8	18.5
Families with 2 or more dependent children	203	26.1	21.9	20.7
Male lone parent families	12	1.5	1.4	1.3
Female lone parent families	58	7.5	8.8	8.6

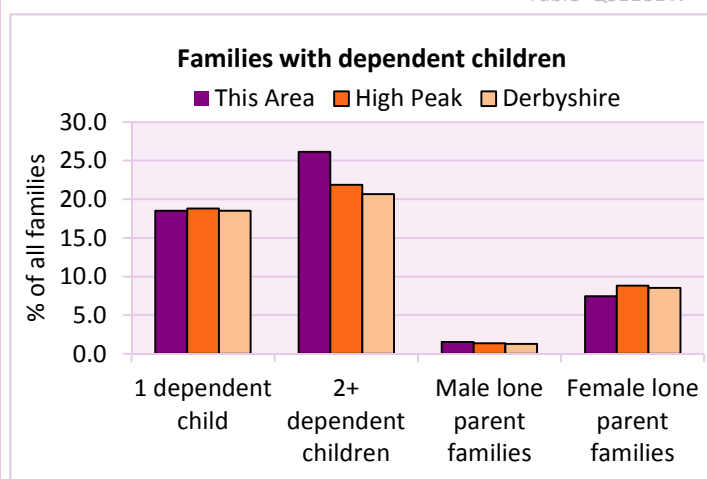
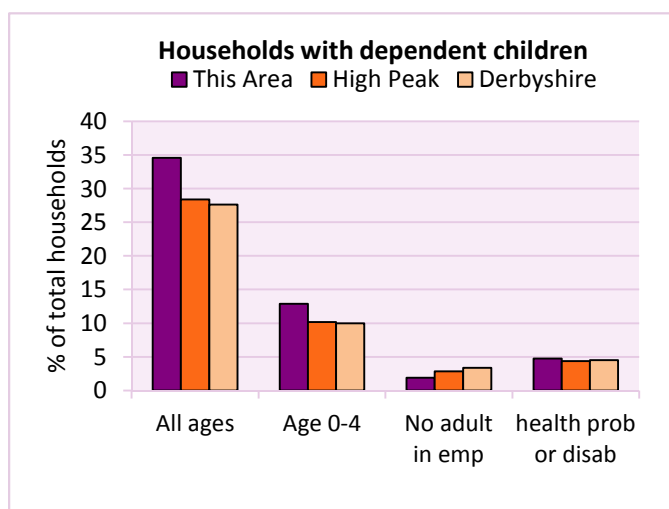
Table LC1114EW

Families with dependent children by employment status	Number of parents aged 16+	% of population 16+		
		This Area	High Peak	Derbyshire
Couple families with dependent children:				
- 1 adult in employment	84	2.6	4.5	4.8
- 2 adults in employment	464	14.2	16.8	15.7
- No adult in employment	6	0.2	0.8	1.2
Lone parent families with dependent children:				
- 1 adult in employment	53	1.6	2.5	2.3
- No adult in employment	17	0.5	1.2	1.3

Table LC1601EW

Total dependent children	Dependent children		
	This Area	High Peak	Derbyshire
Total dependent children	610	19,089	157,571

Table QS118EW



2011 Census: Households Profile

Burbage

Area type and code
Ward (E05003391)

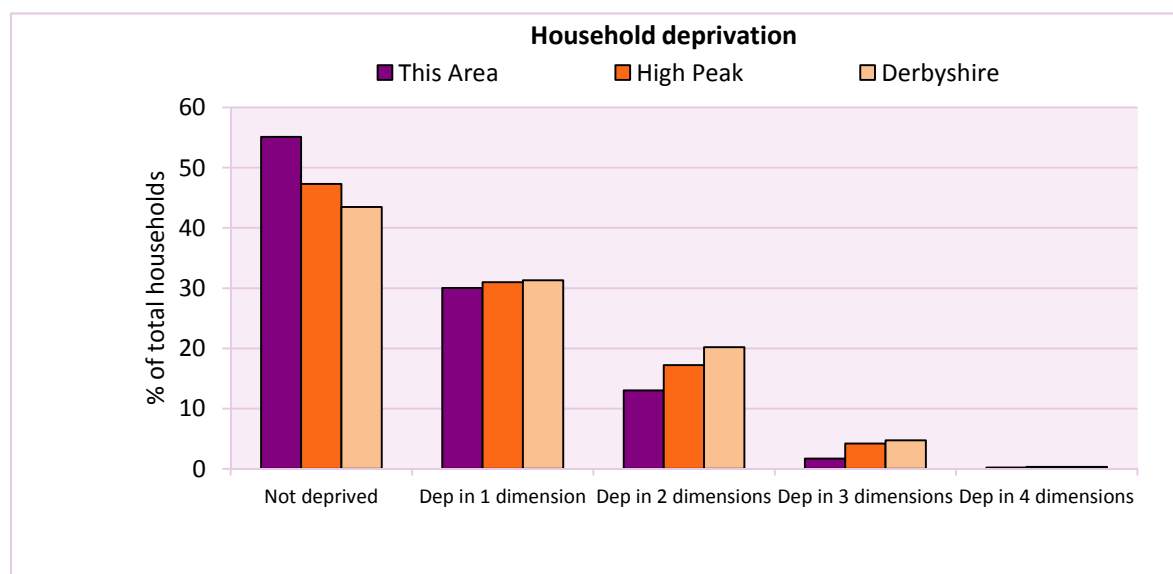
Deprivation

The Census measure of deprivation uses the following four dimensions:

Employment - Where any member of the household who is not a full-time student is either unemployed or long-term sick; **Education** - Where no member of the household has at least a level 2 qualification, and no member of the household aged 16-18 is a full-time student; **Health and disability** - If any member of the household has 'bad or very bad' general health or has a long term health problem; and **Housing** - The household's accommodation is either overcrowded (with an occupancy rating -1 or less), is in a shared dwelling, or has no central heating. A household is classified as being deprived in one to four of these dimensions in any combination.

Household deprivation (Census classification)	Number of households	% of total households		
		This Area	High Peak	Derbyshire
Not deprived in any dimension	560	55.1	47.3	43.5
Deprived in one dimension	305	30.0	31.0	31.3
Deprived in 2 dimensions	132	13.0	17.2	20.2
Deprived in 3 dimensions	17	1.7	4.2	4.7
Deprived in 4 dimensions	2	0.2	0.3	0.3

Table QS119EW



Car availability

Car availability Number of cars or vans in household	Number of households	% of total households		
		This Area	High Peak	Derbyshire
0	89	8.8	19.6	20.1
1	424	41.7	43.5	42.4
2	403	39.7	28.7	28.9
3	69	6.8	6.1	6.4
4+	31	3.1	2.1	2.2
Total number of cars or vans	Number of cars/vans	Average number of cars per household		
	1,577	This Area	High Peak	Derbyshire
		1.6	1.3	1.3

Table KS404EW

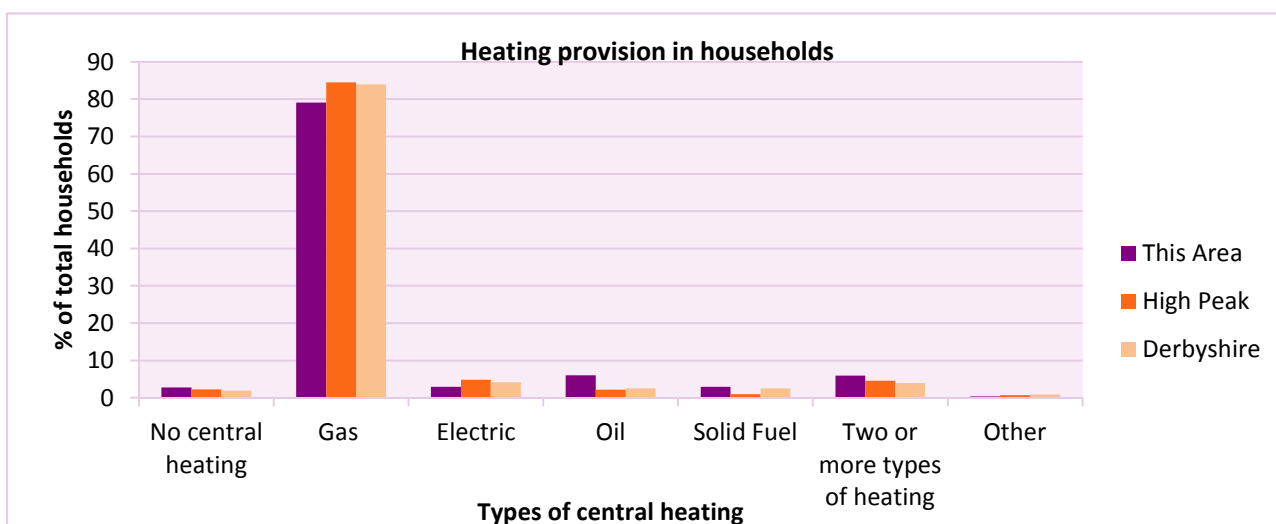
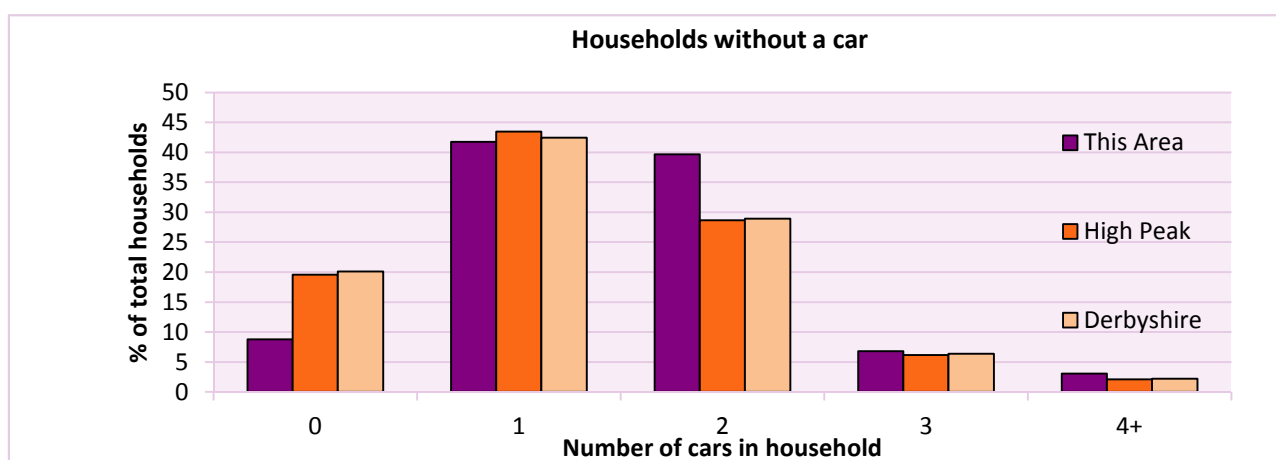
2011 Census: Households Profile

Burbage

Area type and code
Ward (E05003391)

Central heating provision in household	Number of households	% of households with one usual resident		
		This Area	High Peak	Derbyshire
No central heating	28	2.8	2.3	2.0
Has Central Heating	988	97.2	97.7	98.0
<i>of which</i>				
- Gas	803	79.0	84.5	83.9
- Electric including storage heaters	30	3.0	4.9	4.2
- Oil	61	6.0	2.2	2.6
- Solid fuel (wood, coal)	30	3.0	1.0	2.5
- Other and more than one type of heating	64	6.3	5.3	4.8

Table QS415EW



For an **explanation** of the various terms used in these tables, please see the accompanying **Glossary**.

There is also a **Summary** profile, and there are other extension profiles covering the following topics:- **Population, Economic Activity, Equalities, Health, Households and Housing**.

Profiles in Adobe Acrobat (pdf) format can be downloaded from the Derbyshire Observatory web site, which also provides interactive maps and charts - <http://observatory.derbyshire.gov.uk>

Version: 2.0