

## Hadfield South

Area type and code  
Ward (E05003400)

### Total households

Total population resident in households	Total number of households	Total number of families in households
4,265	1,748	1,315

A family is defined as a group of people who are either a:

- married, same-sex civil partnership, or cohabiting couple, with or without child(ren)
- lone parent with child(ren)
- married, same-sex civil partnership, or cohabiting couple with grandchild(ren) but with no children present from the intervening generation
- single grandparent with grandchild(ren) but no children present from the intervening generation

Children in couple families need not belong to both members of the couple.

For single or couple grandparents with grandchildren present, the children of the grandparent(s) may also be present if they are not parents or grandparents of the youngest generation present.

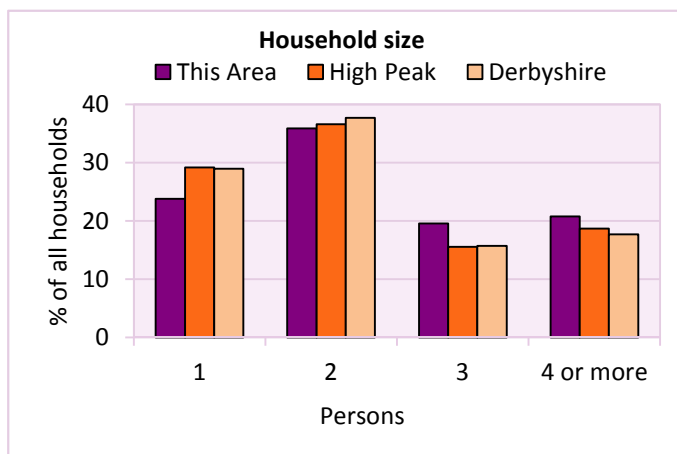
### Household size

Persons	Number of households	% of total households		
		This Area	High Peak	Derbyshire
1	416	23.8	29.2	28.9
2	627	35.9	36.6	37.7
3	342	19.6	15.5	15.7
4 or more	363	20.8	18.7	17.7

Table LC4404EW

Persons	Number of households	Average Household Size		
		This Area	High Peak	Derbyshire
4,265	1,748	2.4	2.3	2.3

Table KS403EW



### Household composition

Household composition	Number of households	% of total households		
		This Area	High Peak	Derbyshire
One person households:	416	23.8	29.2	28.9
- Pensioner	210	12.0	12.7	13.0
- Other	206	11.8	16.4	15.9
One family households:	1,060	60.6	56.3	57.2
- All pensioner	161	9.2	8.6	9.6
- Married couple households	718	41.1	36.4	36.4
- Cohabiting couple households	181	10.4	11.2	11.2
Lone parent households:	193	11.0	9.9	9.5
- with at least 1 dependent child	124	7.1	6.4	6.2
- all children non-dependent	69	3.9	3.4	3.3
Other households	79	4.5	4.7	4.4

Table KS105EW

# 2011 Census: Households Profile

Hadfield South

Area type and code  
Ward (E05003400)

## Dependent children

Households with dependent children	Number of households	% of total households		
		This Area	High Peak	Derbyshire
Households with dependent children: All ages	547	31.3	28.4	27.6
Households with dependent children: Age 0-4	205	11.7	10.2	10.0
Households with dependent children and no adult in employment	50	2.9	2.9	3.4
Households with one person in household with long-term health problem or disability with dependent children	100	5.7	4.4	4.5

Table KS106EW

Families with dependent children	Number of families	% of all families		
		This Area	High Peak	Derbyshire
Families with 1 dependent child	261	19.8	18.8	18.5
Families with 2 or more dependent children	279	21.2	21.9	20.7
Male lone parent families	13	1.0	1.4	1.3
Female lone parent families	122	9.3	8.8	8.6

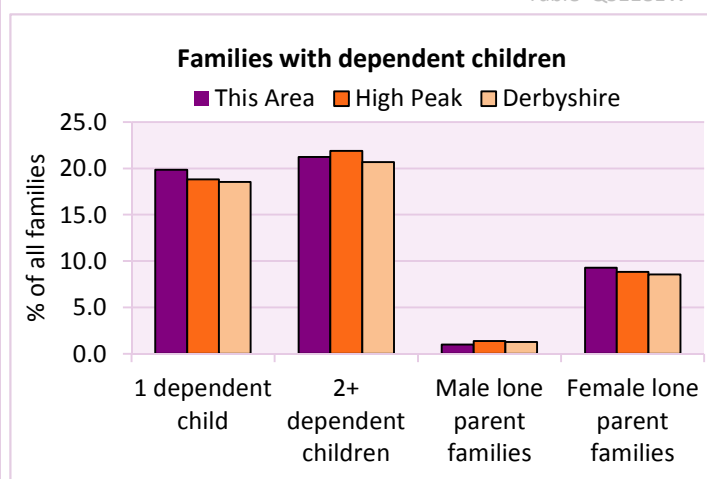
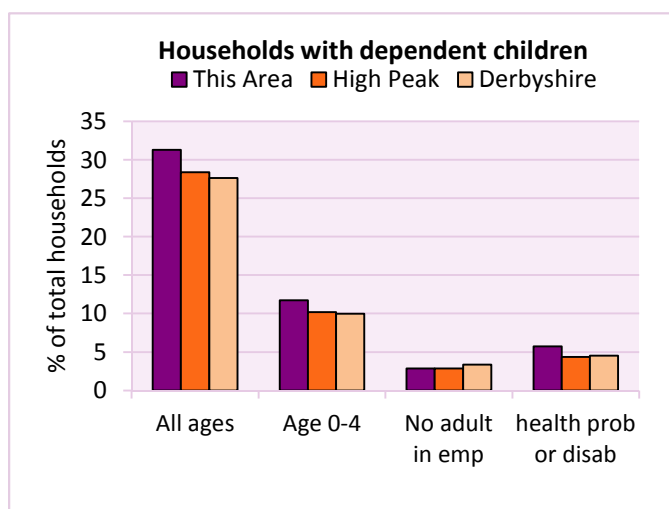
Table LC1114EW

Families with dependent children by employment status	Number of parents aged 16+	% of population 16+		
		This Area	High Peak	Derbyshire
Couple families with dependent children:				
- 1 adult in employment	174	11.0	4.5	4.8
- 2 adults in employment	610	38.5	16.8	15.7
- No adult in employment	26	1.6	0.8	1.2
Lone parent families with dependent children:				
- 1 adult in employment	90	5.7	2.5	2.3
- No adult in employment	44	2.8	1.2	1.3

Table LC1601EW

Total dependent children	Dependent children		
	This Area	High Peak	Derbyshire
Total dependent children	921	19,089	157,571

Table QS118EW



# 2011 Census: Households Profile

Hadfield South

Area type and code  
Ward (E05003400)

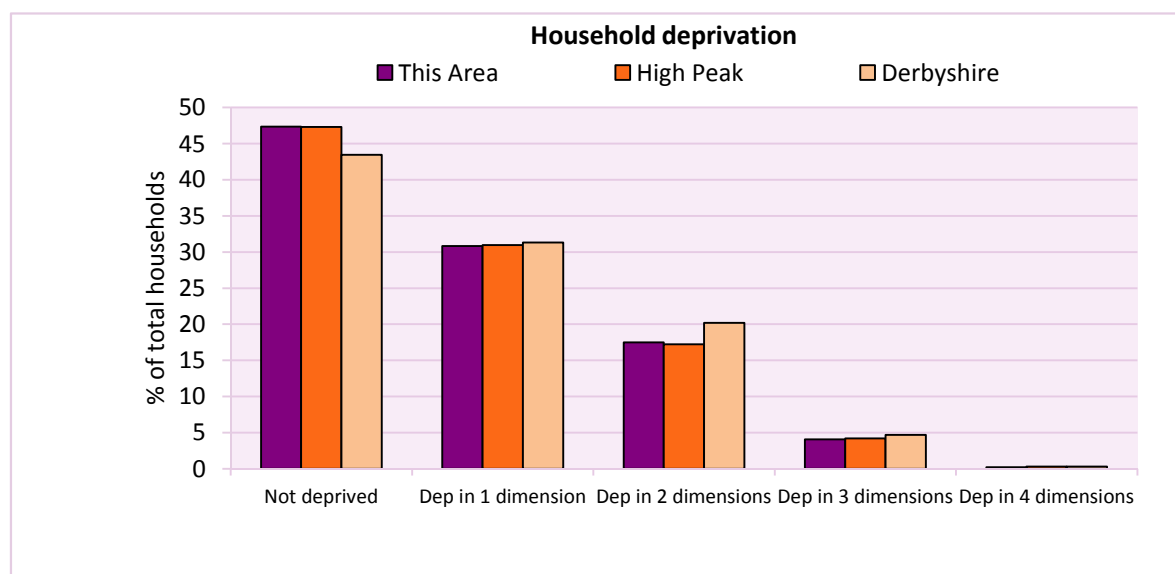
## Deprivation

The Census measure of deprivation uses the following four dimensions:

**Employment** - Where any member of the household who is not a full-time student is either unemployed or long-term sick; **Education** - Where no member of the household has at least a level 2 qualification, and no member of the household aged 16-18 is a full-time student; **Health and disability** - If any member of the household has 'bad or very bad' general health or has a long term health problem; and **Housing** - The household's accommodation is either overcrowded (with an occupancy rating -1 or less), is in a shared dwelling, or has no central heating. A household is classified as being deprived in one to four of these dimensions in any combination.

Household deprivation (Census classification)	Number of households	% of total households		
		This Area	High Peak	Derbyshire
Not deprived in any dimension	828	47.4	47.3	43.5
Deprived in one dimension	539	30.8	31.0	31.3
Deprived in 2 dimensions	306	17.5	17.2	20.2
Deprived in 3 dimensions	71	4.1	4.2	4.7
Deprived in 4 dimensions	4	0.2	0.3	0.3

Table QS119EW



## Car availability

Car availability Number of cars or vans in household	Number of households	% of total households		
		This Area	High Peak	Derbyshire
0	329	18.8	19.6	20.1
1	791	45.3	43.5	42.4
2	494	28.3	28.7	28.9
3	104	5.9	6.1	6.4
4+	30	1.7	2.1	2.2
<b>Total number of cars or vans</b>	<b>Number of cars/vans</b>	<b>Average number of cars per household</b>		
	2,221	This Area	High Peak	Derbyshire
		1.3	1.3	1.3

Table KS404EW

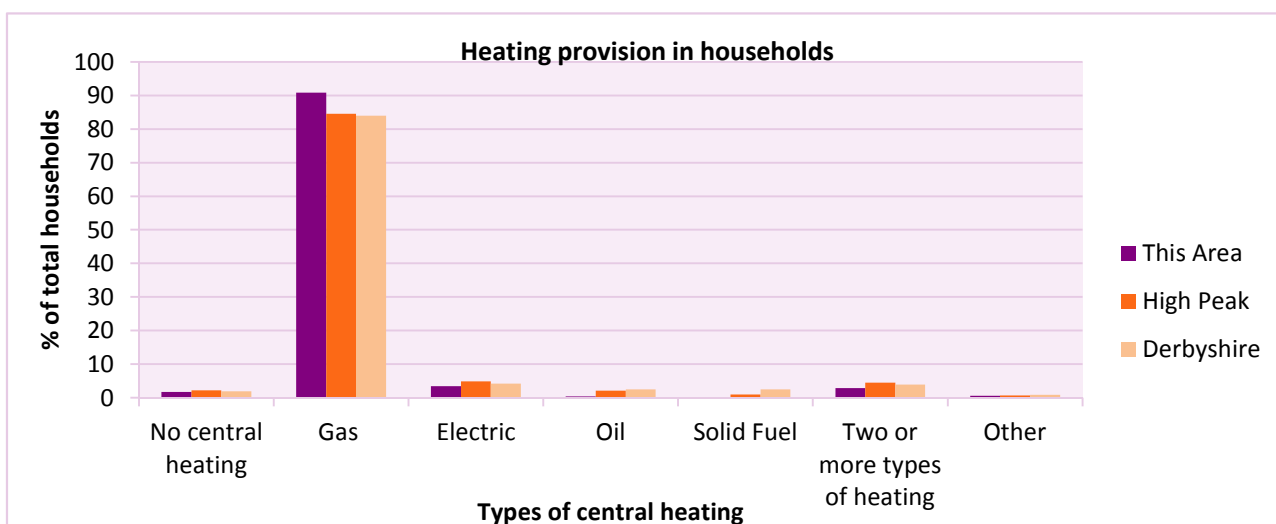
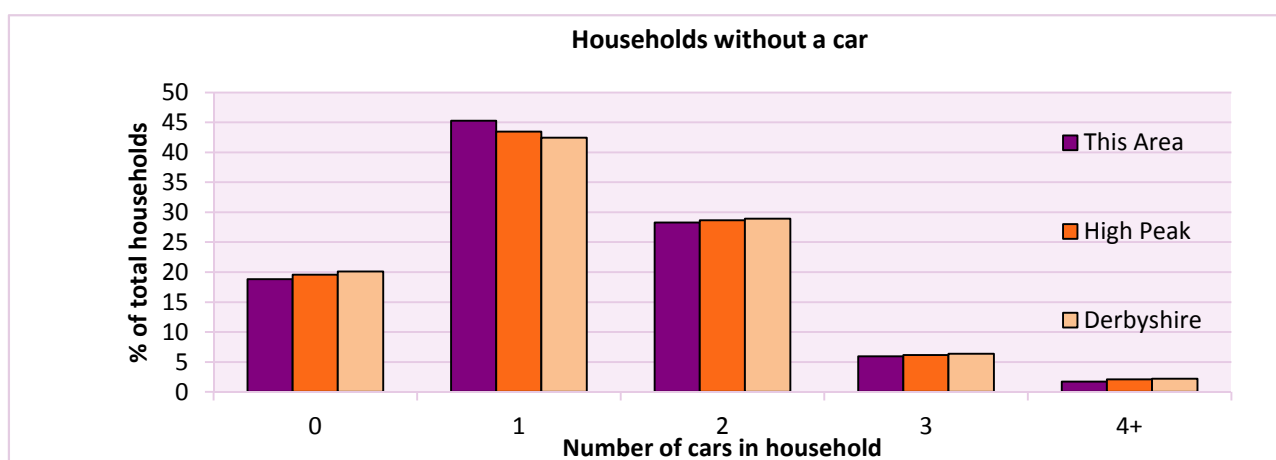
# 2011 Census: Households Profile

## Hadfield South

Area type and code  
Ward (E05003400)

Central heating provision in household	Number of households	% of households with one usual resident		
		This Area	High Peak	Derbyshire
No central heating	30	1.7	2.3	2.0
Has Central Heating	1,718	98.3	97.7	98.0
<i>of which</i>				
- Gas	1,587	90.8	84.5	83.9
- Electric including storage heaters	60	3.4	4.9	4.2
- Oil	7	0.4	2.2	2.6
- Solid fuel (wood, coal)	3	0.2	1.0	2.5
- Other and more than one type of heating	61	3.5	5.3	4.8

Table QS415EW



For an **explanation** of the various terms used in these tables, please see the accompanying **Glossary**.

There is also a **Summary** profile, and there are other extension profiles covering the following topics:- **Population, Economic Activity, Equalities, Health, Households and Housing**.

**Profiles** in Adobe Acrobat (pdf) format can be downloaded from the Derbyshire Observatory web site, which also provides interactive maps and charts - <http://observatory.derbyshire.gov.uk>

Version: 2.0